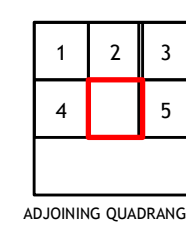
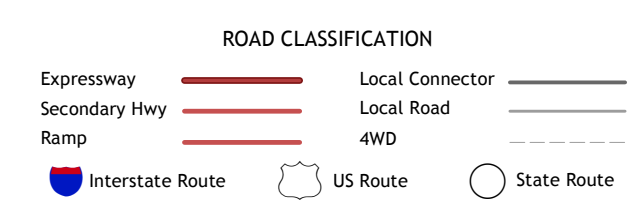

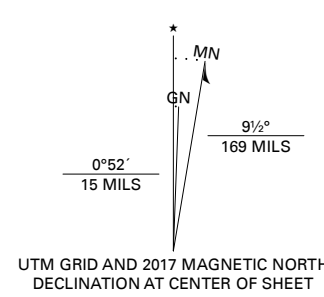


Produced by the United States Geological Survey North American Datum of 1983 (NAD83) World Geodetic System of 1984 (WGS84) Projection and 1 000-meter grid/Universal Transverse Mercator, Zone 4Q This map is not a legal document. Boundaries may be generalized for this map scale. Private lands within government reservations may not be shown. Obtain permission before entering private lands.



1 Kahoolawe OE N 2 Kahoolawe OE NE 3 Makena 4 Kahoolawe 5 Makena OE S

