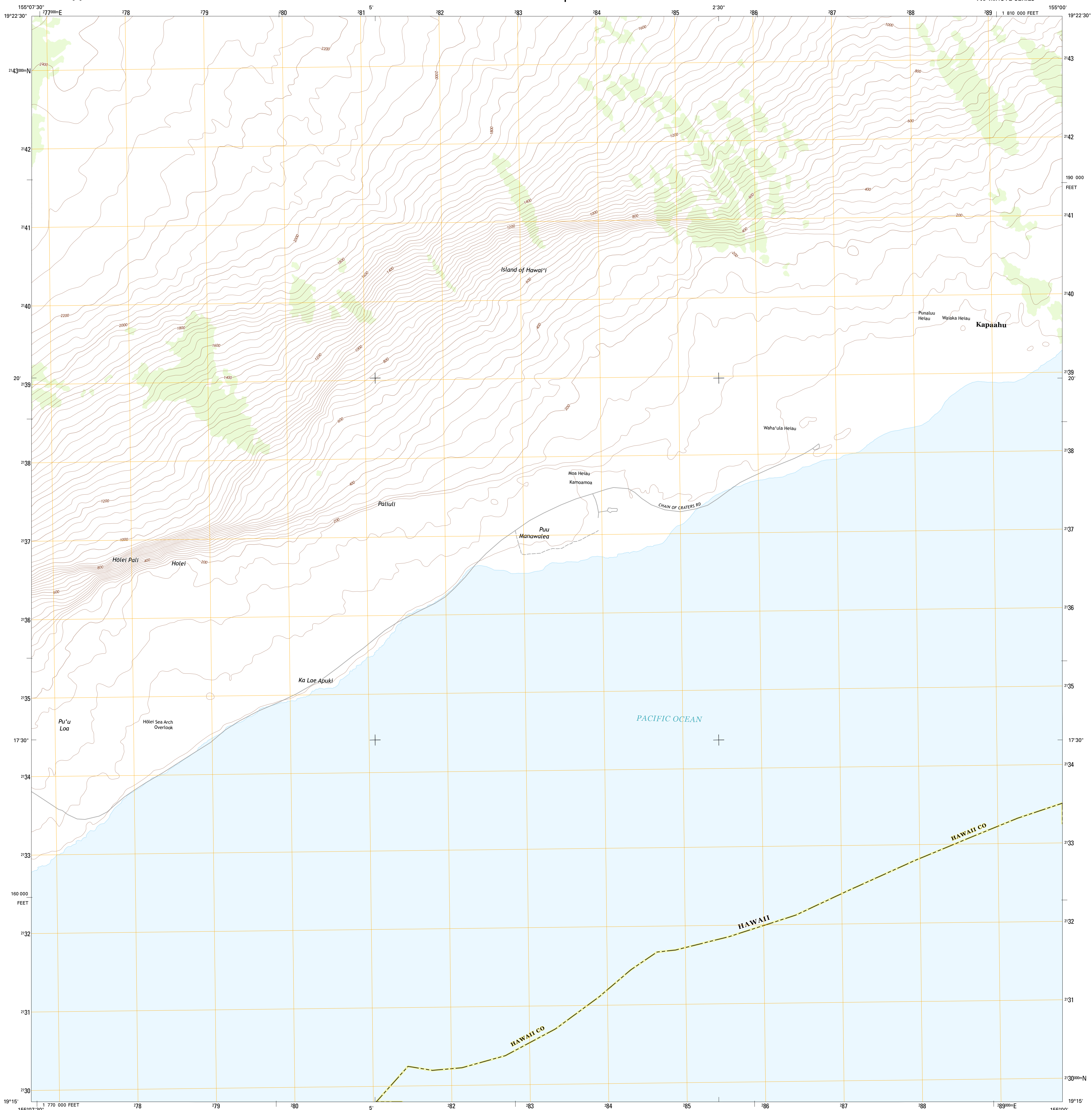




U.S. DEPARTMENT OF THE INTERIOR
U. S. GEOLOGICAL SURVEY

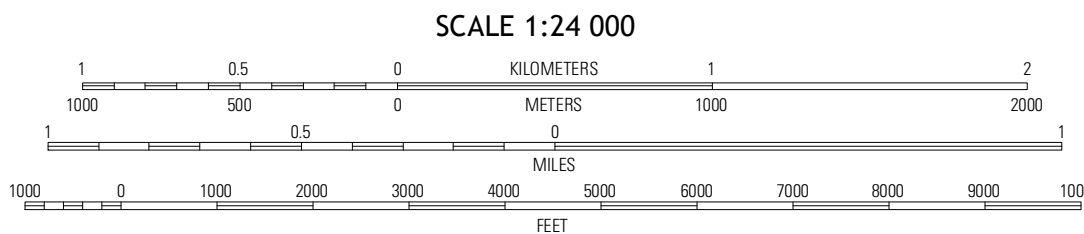
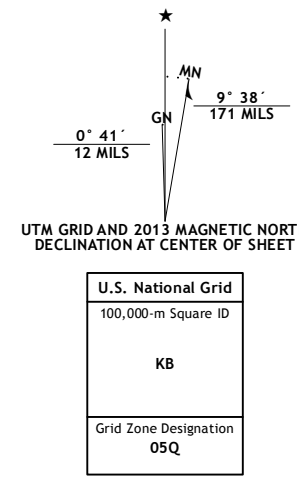


KALAPANA QUADRANGLE
HAWAII-HAWAII CO.
7.5-MINUTE SERIES



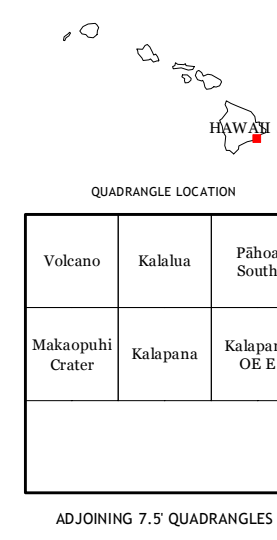
Produced by the United States Geological Survey
North American Datum of 1983 (NAD83)
World Geodetic System of 1984 (WGS84), Projection and
1 000-meter grid: Universal Transverse Mercator, Zone 19Q
10 000-foot ticks: Hawaii Coordinate System of 1983 (zone 1)

Imagery: Digital Globe, © January 2011
Roads: © 2008-2012 TomTom
Names: GNS, 2012
Hydrography: National Hydrography Dataset, 2011
Contours: National Elevation Dataset, 2000
Boundaries: Census, IBWC, IBC, USGS, 1972-2012



CONTOUR INTERVAL 40 FEET
DATUM IS LOCAL MEAN SEA LEVEL

This map was produced to conform with the National Geospatial Program US Topo Product Standard, 2011. A metadata file associated with this product is draft version 0.6.11



ROAD CLASSIFICATION

Expressway	Local Connector
Secondary Hwy	Local Road
Ramp	4WD
Interstate Route	US Route
	State Route

KALAPANA, HI
2013



NSN 716 430 163 624
NSA REF NO. USGS X 4 K 7 4 8 7 1