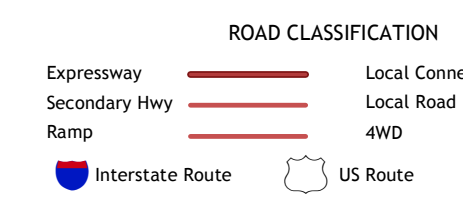
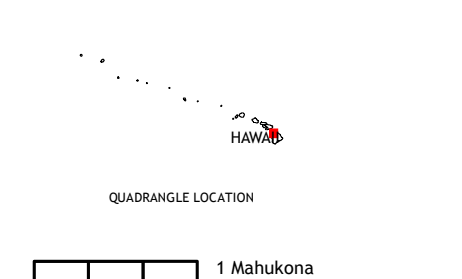
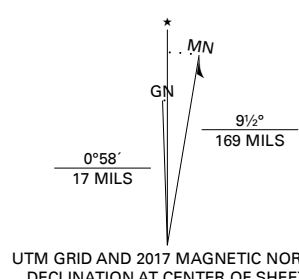


Produced by the United States Geological Survey

North American Datum of 1983 (NAD83) World Geodetic System of 1984 (WGS84) Projection and 1 000-meter grid/Universal Transverse Mercator, Zone 5Q This map is not a legal document. Boundaries may be generalized for this map scale. Private lands within government reservations may not be shown. Obtain permission before entering private lands.

Imagery.....NAIP, June 2014 Roads.....U.S. Census Bureau, 2017 Names.....GNIS, 1981-2017 Hydrography.....National Hydrography Dataset, 2001-2016 Contours.....National Elevation Dataset, 2000-2015 Boundaries.....Multiple sources; see metadata file 2014-2016 Wetlands.....FWS National Wetlands Inventory 1976-2005



ADJOINING QUADRANGLES table with 8 cells containing numbers 1-8 and corresponding place names: 1 Mahukona, 2 Hawi, 3 Honokane, 4 Keawanui Bay, 5 Kamuela, 6 Anaeohomalu, 7 Puu Hinai, 8 Nohonohae

