
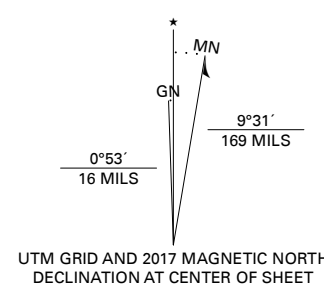


Produced by the United States Geological Survey

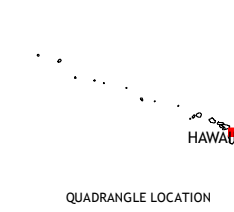
North American Datum of 1983 (NAD83)
World Geodetic System of 1984 (WGS84), Projection and
1 000-meter grid; Universal Transverse Mercator, Zone 5Q
This map is not a legal document. Boundaries may be
generalized for this map scale. Private lands within government
reservations may not be shown. Obtain permission before
entering private lands.

Imagery.....NAIP, June 2014
Roads.....U.S. Census Bureau, 2017
Names.....GNIS, 1981-2017
Hydrography.....National Hydrography Dataset, 2001-2016
Contours.....National Elevation Dataset, 2000-2015
Boundaries.....Multiple sources; see metadata file 2014-2016
Wetlands.....FWS National Wetlands Inventory Not Available

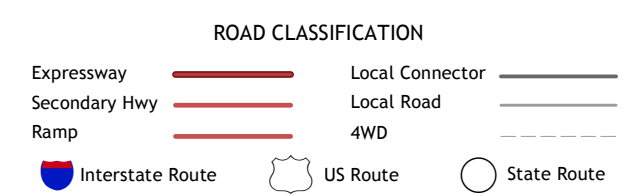
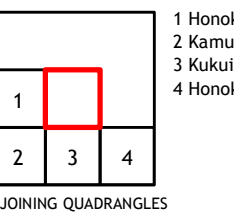


CONTOUR INTERVAL 40 FEET
DATUM IS LOCAL MEAN SEA LEVEL

This map was produced to conform with the
National Geospatial Program US Topo Product Standard, 2011.
A metadata file associated with this product is draft version 0.6.18



QUADRANGLE LOCATION



KUKUIHAELE OE N, HI

2017

