
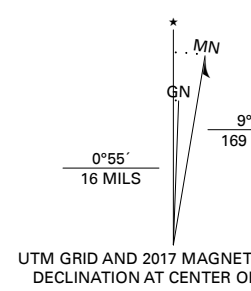



Produced by the United States Geological Survey

North American Datum of 1983 (NAD83) World Geodetic System of 1984 (WGS84) Projection and 1 000-meter grid: Universal Transverse Mercator, Zone 4Q This map is not a legal document. Boundaries may be generalized for this map scale. Private lands within government reservations may not be shown. Obtain permission before entering private lands.

Imagery: NAIP, June 2014 U.S. Census Bureau, 2017 Names: GNS, 1981-2017 Hydrography: National Hydrography Dataset, 2001-2016 Contours: National Elevation Dataset, 2000-2015 Boundaries: Multiple sources; see metadata file 2014-2016 Wetlands: FWS National Wetlands Inventory Not Available



This map was produced to conform with the National Geospatial Program US Topo Product Standard, 2011. A metadata file associated with this product is draft version 0.6.18



ADJOINING QUADRANGLES table with 7 cells containing adjacent quadrangle numbers and names like Maalaea, Puu O Kali, etc.

ROAD CLASSIFICATION table with symbols for Expressway, Secondary Hwy, Ramp, Interstate Route, Local Connector, Local Road, 4WD, US Route, and State Route.

MAKENA, HI 2017

