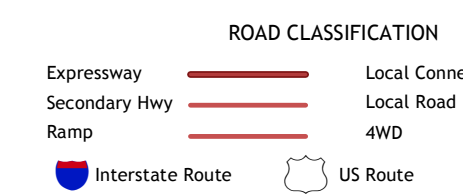
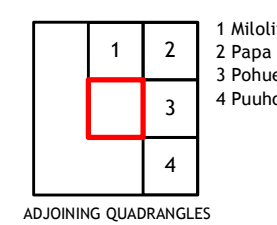
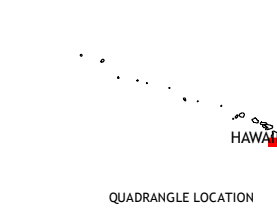
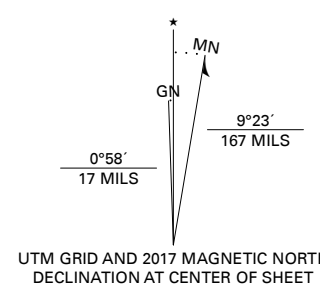


Produced by the United States Geological Survey

North American Datum of 1983 (NAD83) World Geodetic System of 1984 (WGS84) Projection and 1 000-meter grid/Universal Transverse Mercator, Zone 5Q This map is not a legal document. Boundaries may be generalized for this map scale. Private lands within government reservations may not be shown. Obtain permission before entering private lands.

Imagery.....NAIP, June 2014 Roads.....U.S. Census Bureau, 2017 Names.....GNIS, 1981-2017 Hydrography.....National Hydrography Dataset, 2001-2015 Contours.....National Elevation Dataset, 2000-2015 Boundaries.....Multiple sources; see metadata file 2014-2016 Wetlands.....FWS National Wetlands Inventory Not Available



SCALE 1:24 000 CONTOUR INTERVAL 40 FEET DATUM IS LOCAL MEAN SEA LEVEL This map was produced to conform with the National Geospatial Program US Topo Product Standard, 2011. A metadata file associated with this product is draft version 0.6.18

