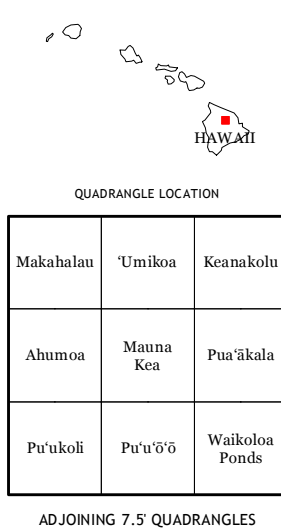











CONTOUR INTERVAL 40 FEET
DATUM IS LOCAL MEAN SEA LEVEL

This map was produced to conform with the
National Geospatial Program US Topo Product Standard, 2011.
A metadata file associated with this product is draft version 0.6.11



ROAD CLASSIFICATION

Expressway		Local Connector	
Secondary Hwy		Local Road	
Ramp		4WD	

 Interstate Route	 US Route	 State Route
--	--	---

MAUNA KEA, HI
2013