
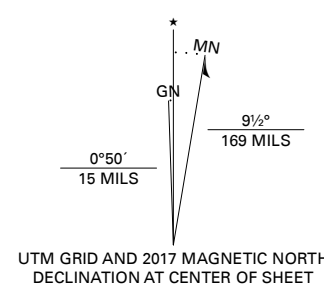


Produced by the United States Geological Survey

North American Datum of 1983 (NAD83) World Geodetic System of 1984 (WGS84) Projection and 1000-meter grid/Universal Transverse Mercator, Zone 5Q. This map is not a legal document. Boundaries may be generalized for this map scale. Private lands within government reservations may not be shown. Obtain permission before entering private lands.

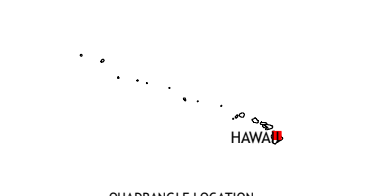
Imagery: NAIP, June 2014; U.S. Census Bureau, 2017; Names: GNS, 1981-2017; Hydrography: National Hydrography Dataset, 2001-2015; Contours: National Elevation Dataset, 2000-2015; Boundaries: Multiple sources; see metadata file 2014-2016; Wetlands: FWS National Wetlands Inventory Not Available



SCALE 1:24 000

CONTOUR INTERVAL 40 FEET DATUM IS LOCAL MEAN SEA LEVEL

This map was produced to conform with the National Geospatial Program US Topo Product Standard, 2011. A metadata file associated with this product is draft version 0.6.18



QUADRANGLE LOCATION

Table with 3 columns and 3 rows of adjacent quadrangles. The central quadrangle (4, 5) is highlighted in red. The table lists adjacent quadrangles: 1 Makahalau, 2 Umioa, 3 Keanakolu, 4 Ahumoa, 5 Puakala, 6 Puukoli, 7 Puuoo, 8 Waikoloa Ponds.

