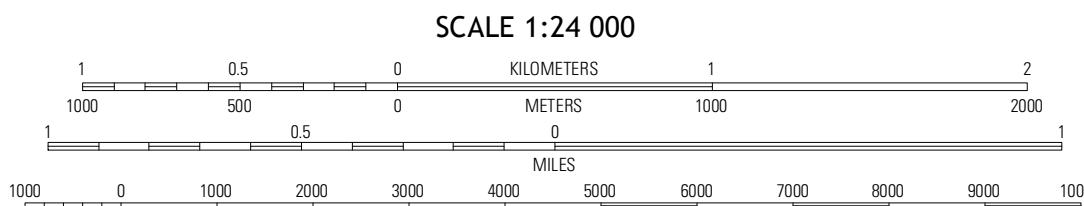
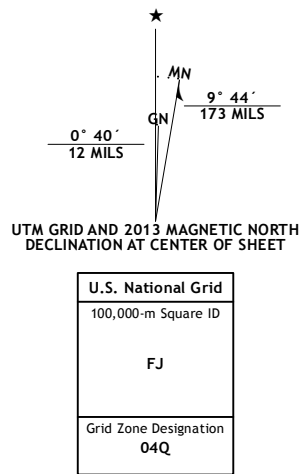


Produced by the United States Geological Survey North American Datum of 1983 (NAD83) World Geodetic System of 1984 (WGS84), Projection and 1 000-meter grid: Universal Transverse Mercator, Zone 18Q 10 000-foot ticks: Hawaii Coordinate System of 1983 (zone 2)

Imagery: Digital Globe, ©December 2009 Roads: ©2006-2012 TomTom Names: ©2006-2012 GNS, 2012 Hydrography: National Hydrography Dataset, 2009 Contours: National Elevation Dataset, 2001 Boundaries: Census, IBWC, IBC, USGS, 1972 - 2012



CONTOUR INTERVAL 40 FEET DATUM IS LOCAL MEAN SEA LEVEL This map was produced to conform with the National Geospatial Program US Topo Product Standard, 2011. A metadata file associated with this product is draft version 0.6.11

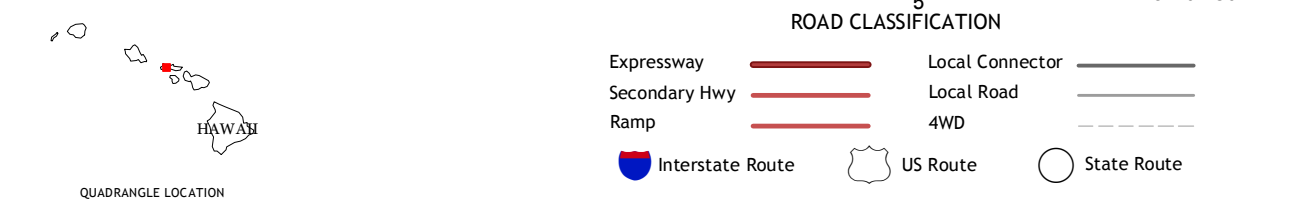


Table with 3 columns: Quadrangle Location, Molokai Airport, Kaunakakai

