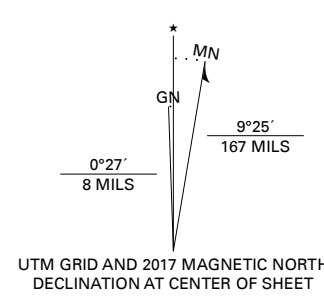


Produced by the United States Geological Survey

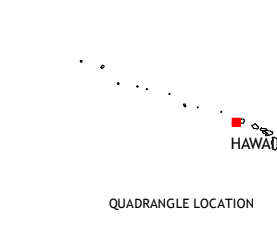
North American Datum of 1983 (NAD83) World Geodetic System of 1984 (WGS84) Projection and 1 000-meter grid/Universal Transverse Mercator, Zone 4Q This map is not a legal document. Boundaries may be generalized for this map scale. Private lands within government reservations may not be shown. Obtain permission before entering private lands.

Imagery.....NAIP, June 2014 Roads.....U.S. Census Bureau, Not Available Names.....GNIS, 1981 - 2017 Hydrography.....National Hydrography Dataset, 2001 - 2017 Contours.....National Elevation Dataset, 2000 - 2015 Boundaries.....Multiple sources; see metadata file 2014 - 2016 Wetlands.....FWS National Wetlands Inventory 1976 - 2013



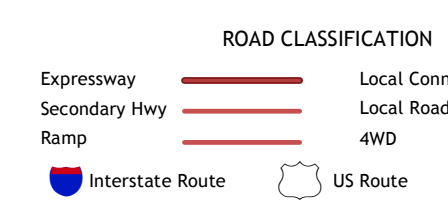
CONTOUR INTERVAL 40 FEET DATUM IS LOCAL MEAN SEA LEVEL

This map was produced to conform with the National Geospatial Program US Topo Product Standard, 2011. A metadata file associated with this product is draft version 0.6.18



QUADRANGLE LOCATION

Table with 5 rows and 2 columns listing adjacent quadrangles: 1 Ni'ihau North OE NW, 2 Ni'ihau North OE N, 3 Ni'ihau North, 4 Ni'ihau South OE W, 5 Ni'ihau South.



NI'IIHAU NORTH OE W, HI

2017



NSN 164-301-630-23-90 USGS X 24 K 7 6 1 2 5 NGA REF. NO. USGS X 24 K 7 6 1 2 5