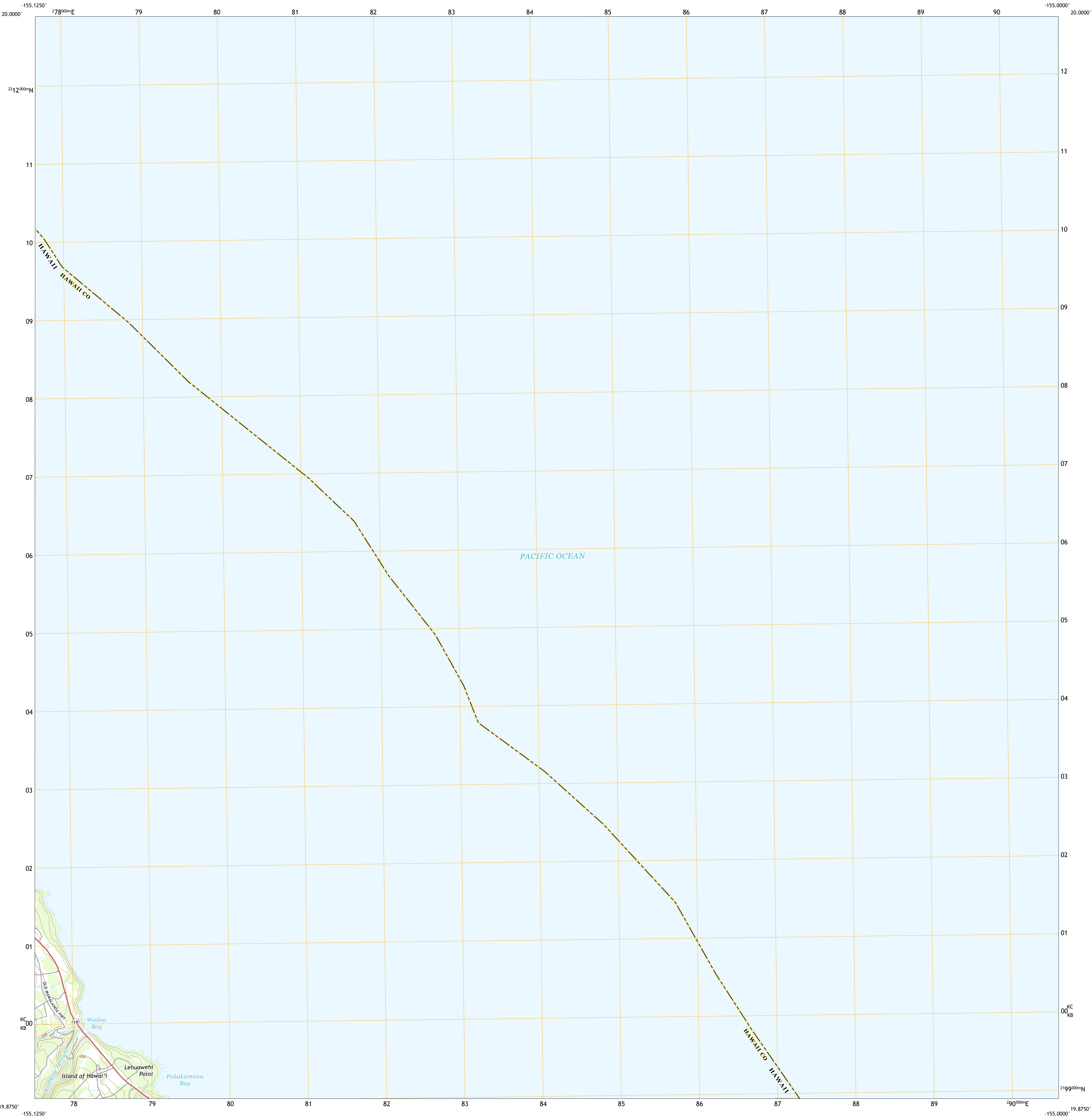




U.S. DEPARTMENT OF THE INTERIOR
U.S. GEOLOGICAL SURVEY



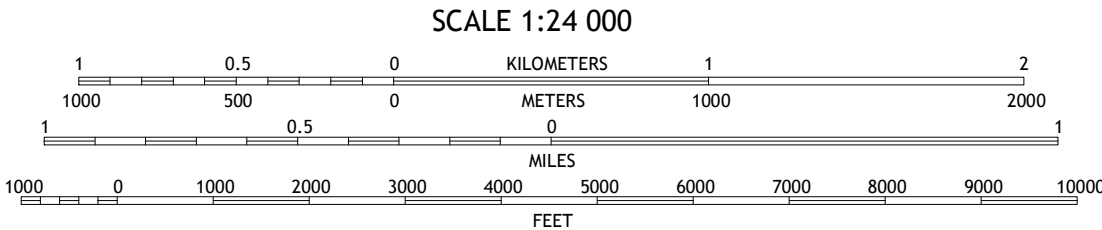
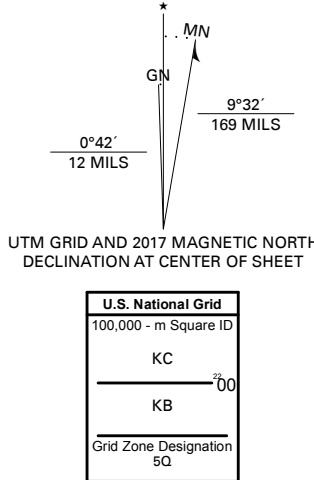
PĀPA'IKOU OE N QUADRANGLE
HAWAII - HAWAII COUNTY
7.5-MINUTE SERIES



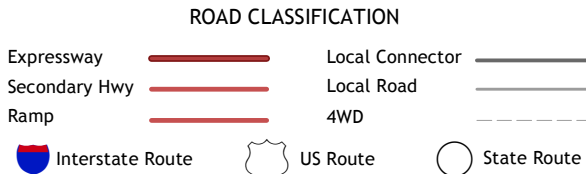
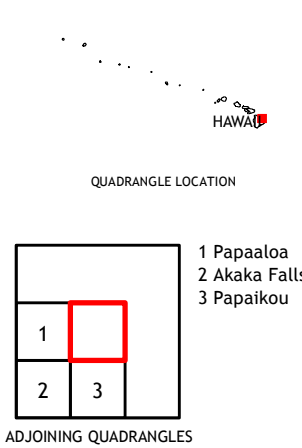
Produced by the United States Geological Survey

North American Datum of 1983 (NAD83)
World Geodetic System of 1984 (WGS84), Projection and
1 000-meter grid; Universal Transverse Mercator, Zone 5Q
This map is not a legal document. Boundaries may be
generalized for this map scale. Private lands within government
reservations may not be shown. Obtain permission before
entering private lands.

| | |
|------------------|---|
| Imagery..... | NAIP, June 2014 |
| Roads..... | U.S. Census Bureau, 2017 |
| Names..... | GNIS, 1981 2017 |
| Hydrography..... | National Hydrography Dataset, 2001 - 2015 |
| Contours..... | National Elevation Dataset, 2000 - 2015 |
| Boundaries..... | Multiple sources; see metadata file 2014 - 2016 |
| Wetlands..... | FWS National Wetlands Inventory 1977 |



CONTOUR INTERVAL 40 FEET
DATUM IS LOCAL MEAN SEA LEVEL
This map was produced to conform with the
National Geospatial Program US Topo Product Standard, 2011.
A metadata file associated with this product is draft version 0.6.18



PĀPA'IKOU OE N, HI
2017

