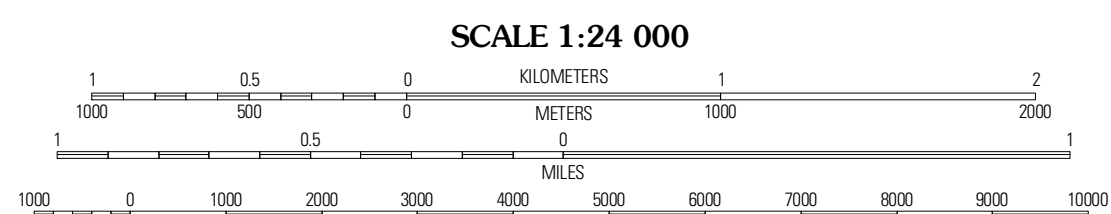





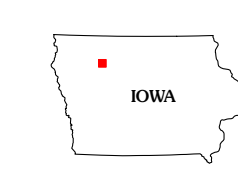
Produced by the United States Geological Survey
North American Datum of 1983 (NAD83)
US Census Bureau TIGER data with limited USGS updates, 2005 - 2008
World Geodetic System of 1984 (WGS84), Projection and 1000-meter grid; Universal Transverse Mercator, Zone 15T
10 000-foot ticks: Iowa Coordinate System of 1983 (north zone)

Imagery: NAIP, September 2006 - October 2006
Roads: US Census Bureau TIGER data with limited USGS updates, 2005 - 2008
Names: GNS, 2008
Hydrography: National Hydrography Dataset, 2006
Contours: National Elevation Dataset, 2006



CONTOUR INTERVAL 10 FEET

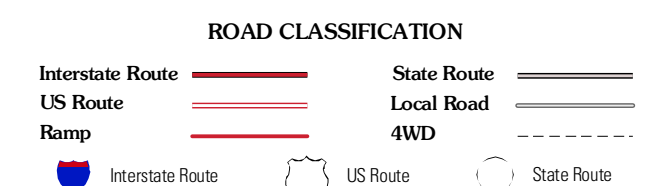
This map was produced to conform with version 0.5.10 of the draft USGS Standards for 7.5-Minute Quadrangle Maps. A metadata file associated with this product is also draft version 0.5.10



QUADRANGLE LOCATION

| | | |
|----------------|----------------|----------------|
| Webb | Rush Lake West | Rush Lake East |
| Snow Rapids SE | Albert City | Laurens |
| Storm Lake NE | Varna | Fonda NE |

ADJOINING 7.5 QUADRANGLES



ALBERT CITY, IA
2010