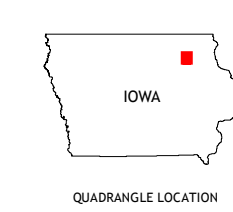
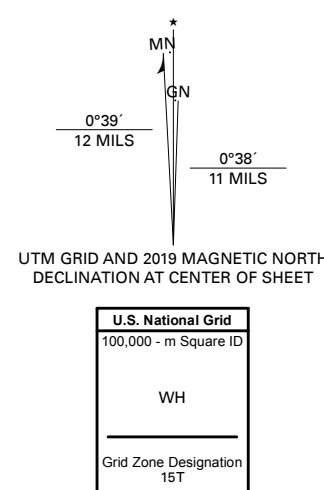


Produced by the United States Geological Survey

North American Datum of 1983 (NAD83)
World Geodetic System of 1984 (WGS84). Projection and
1 000-meter grid: Universal Transverse Mercator, Zone 15T
This map is not a legal document. Boundaries may be
generalized for this map scale. Private lands within government
reservations may not be shown. Obtain permission before
entering private lands.

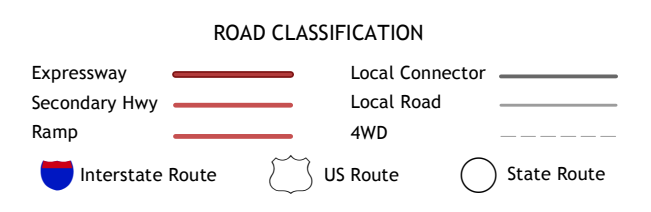
Imagery:.....NAIP, August 2017 - October 2017
Roads:.....U.S. Census Bureau, 2018
Names:.....GNIS, 1979 - 2018
Hydrography:.....National Hydrography Dataset, 2004 - 2018
Contours:.....National Elevation Dataset, 2012
Boundaries:.....Multiple sources; see metadata file, 2016 - 2017
Public Land Survey System:.....BLM, 2017
Wetlands:.....FWS National Wetlands Inventory, 2002



QUADRANGLE LOCATION

| | | |
|---|---|---|
| 1 | 2 | 3 |
| 4 | 5 | 6 |
| 7 | 8 | 9 |

- 1 Lawler
- 2 Waucoma
- 3 Saint Lucas
- 4 Fredericksburg
- 5 Hawkeye
- 6 Sumner SW
- 7 Sumner
- 8 Kayward



CONTOUR INTERVAL 10 FEET
NORTH AMERICAN DATUM OF 1988
This map was produced to conform with the
National Geospatial Program US Topo Product Standard, 2011.
A metadata file associated with this product is draft version 0.6.18

