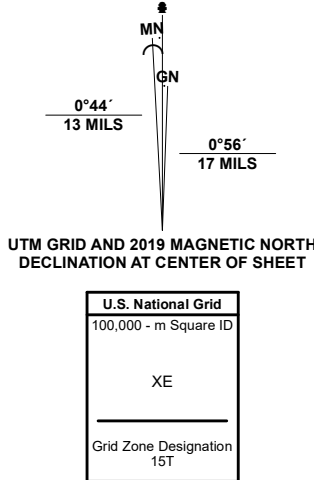


Produced by the United States Geological Survey

North American Datum of 1983 (NAD83)
World Geodetic System of 1984 (WGS84). Projection and
1 000-meter grid: Universal Transverse Mercator, Zone 15T

This map is not a legal document. Boundaries may be
generalized for this map scale. Private lands within government
reservations may not be shown. Obtain permission before
entering private lands.

Imagery.....	NAP, August 1977 - June 2018
Roads.....	U.S. Census Bureau, 2015 - 2020
Names.....	GNIS, 1979 - 2018
Hydrography.....	National Hydrography Dataset, 2006 - 2021
Contours.....	National Elevation Dataset, 2006
Boundaries.....	Multiple sources; see metadata file 2019
Public Land Survey System.....	BLM, 2020 - 2020
Wetlands.....	FWS National Wetlands Inventory Not Available



CONTOUR INTERVAL 20 FEET
NORTH AMERICAN VERTICAL DATUM OF 1988



This map was produced to conform with the
National Geospatial Program US Topo Product Standard.






1	2	3
4		5
6	7	8

ADJOINING QUADRANGLES

ROAD CLASSIFICATION

Expressway		Local Connector	
Secondary Hwy		Local Road	
Ramp		4WD	

 Interstate Route  US Route  State Route

ARGYLE, IA, MO
2022

