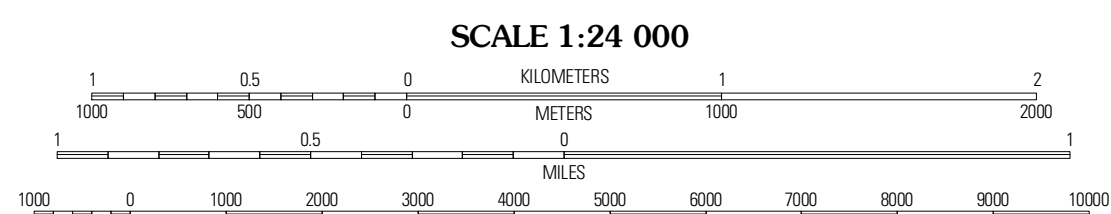
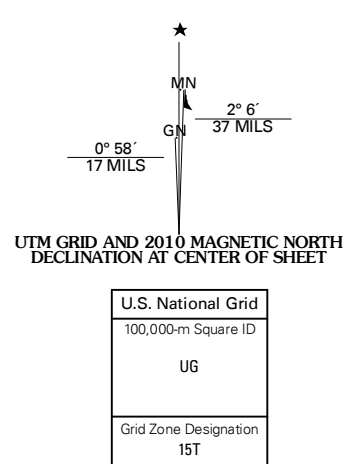


Produced by the United States Geological Survey  
North American Datum of 1983 (NAD83)  
World Geodetic System of 1984 (WGS84), Projection and  
1 000-meter grid; Universal Transverse Mercator, Zone 15T  
10 000-foot ticks; Iowa Coordinate System of 1983  
(north zone)

Imagery:.....NAP, August 2006 - September 2006  
Rivers:.....US Census Bureau TIGER data  
with limited USGS updates, 2008  
Names:.....GNIS, 2008  
Hydrography:.....National Hydrography Dataset, 2006  
Contours:.....National Elevation Dataset, 2006



SCALE 1:24 000

CONTOUR INTERVAL 10 FEET

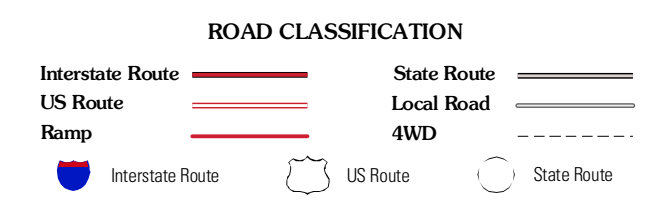
This map was produced to conform with version 0.5.10 of the  
draft USGS Standards for 7.5-Minute Quadrangle Maps.  
A metadata file associated with this product is also draft version 0.5.10



QUADRANGLE LOCATION

|                |                  |                |
|----------------|------------------|----------------|
| Scranton       | Jefferson West   | Jefferson East |
| Coon Rapids NE | <b>Bagley NW</b> | Cooper         |
| Bayard         | Bagley           | Yale           |

ADJOINING 7.5' QUADRANGLES



**BAGLEY NW, IA**  
2010