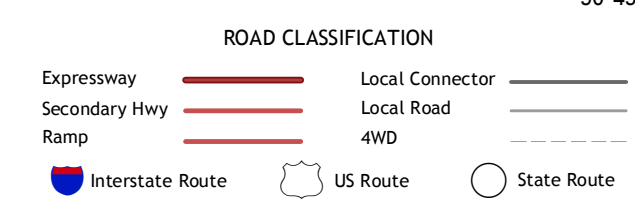
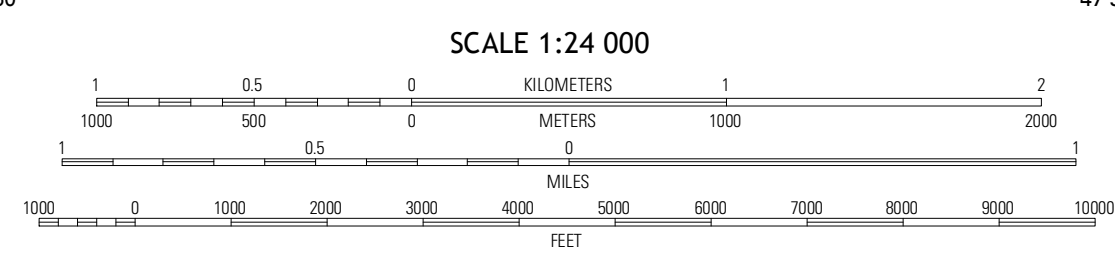
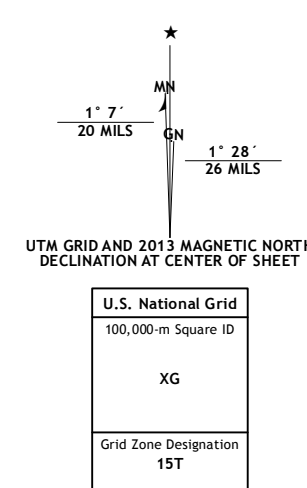


Produced by the United States Geological Survey
North American Datum of 1983 (NAD83)
World Geodetic System of 1984 (WGS84). Projection and
1:000-meter grid: Universal Transverse Mercator, Zone 15T
10,000-foot ticks: Iowa Coordinate System of 1983 (north and
south zones)



ADJOINING 7.5 QUADRANGLES		
Canon	Leisure Lake	Fulton
Wyoming East	Baldwin	Maquoketa
Oxford Junction	Lost Nation	Elwood

BALDWIN, IA
2013

CONTOUR INTERVAL 20 FEET
NORTH AMERICAN VERTICAL DATUM OF 1988

This map was produced to conform with the
National Geospatial Program US Topo Product Standard, 2011.
A metadata file associated with this product is draft version 0.6.11

Imagery.....N.A.I.P., July 2011
Roads.....©2006-2012 TomTom
Names.....©2012
Hydrography.....National Hydrography Dataset, 2011
Contours.....National Elevation Dataset, 1999
Boundaries.....Census, IBWC, IBC, USGS, 1972-2012