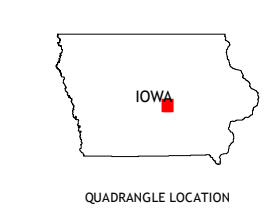
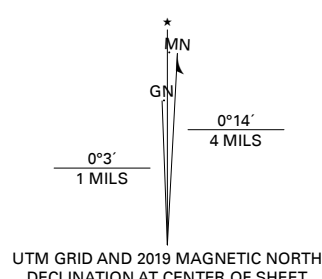


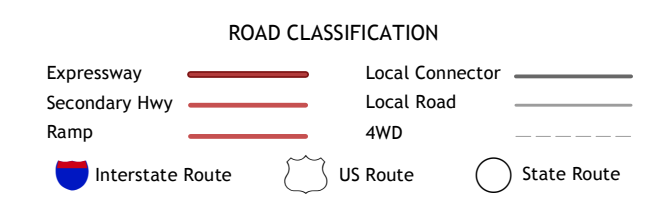
Produced by the United States Geological Survey

North American Datum of 1983 (NAD83) World Geodetic System of 1984 (WGS84), Projection and 1 000-meter grid/Universal Transverse Mercator, Zone 15T This map is not a legal document. Boundaries may be generalized for this map scale. Private lands within government reservations may not be shown. Obtain permission before entering private lands.

Table with 2 columns: Feature Name and Date. Includes Imagery (2017), Roads (2018), Names (2016), Hydrography (2018), Contours (2005), Boundaries (2016), Public Land Survey System (2017), and Wetlands (2002).



ADJOINING QUADRANGLES table with 3 rows and 3 columns. The center cell (4, 5) is highlighted in red. Surrounding cells contain numbers 1-8 representing adjacent quadrangles.



SCALE 1:24 000 CONTOUR INTERVAL 10 FEET NORTH AMERICAN VERTICAL DATUM OF 1988 This map was produced to conform with the National Geospatial Program US Topo Product Standard, 2011. A metadata file associated with this product is draft version 0.6.18

