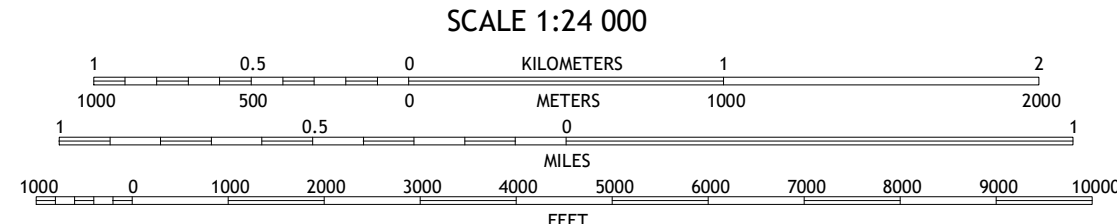



Produced by the United States Geological Survey

North American Datum of 1983 (NAD83)
World Geodetic System of 1984 (WGS84). Projection and
1 000-metre grid/Universal Transverse Mercator, Zone 15T
This map is not a legal document. Boundaries may be
generalized for this map scale. Private lands within government
reservations may not be shown. Obtain permission before
entering private lands.



Imagery.....	U.S. Geo. N.A.P.	July 2017	October 2017
Roads.....	U.S. Census Bureau	2015	2018
Names.....	U.S. Census Bureau	GNIS, 1979 - 2018	
Hydrography.....	National Hydrography Dataset	2006	2018
Contours.....	National Elevation Dataset	2006	2018
Topography.....	USGS	2011	2018
Public Land Survey System.....	Bureau of Land Management	BLM, 2006	2018
Wetlands.....	FWS National Wetlands Inventory	Not Available	Not Available






1	2	3
4		5
6	7	8

- 1 Coon Rapids North
- 2 Coon Rapids NE
- 3 Bagley NW
- 4 Coon Rapids South
- 5 Bagley
- 6 North Branch
- 7 Guthrie Center West
- 8 Guthrie Center East

ROAD CLASSIFICATION

Expressway		Local Connector	
Secondary Hwy		Local Road	
Ramp		4WD	

 Interstate Route  US Route  State Route

BAYARD, IA
2022

