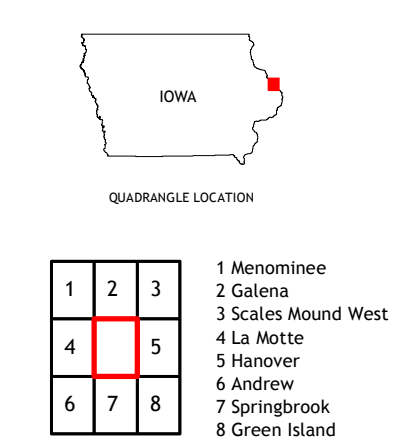
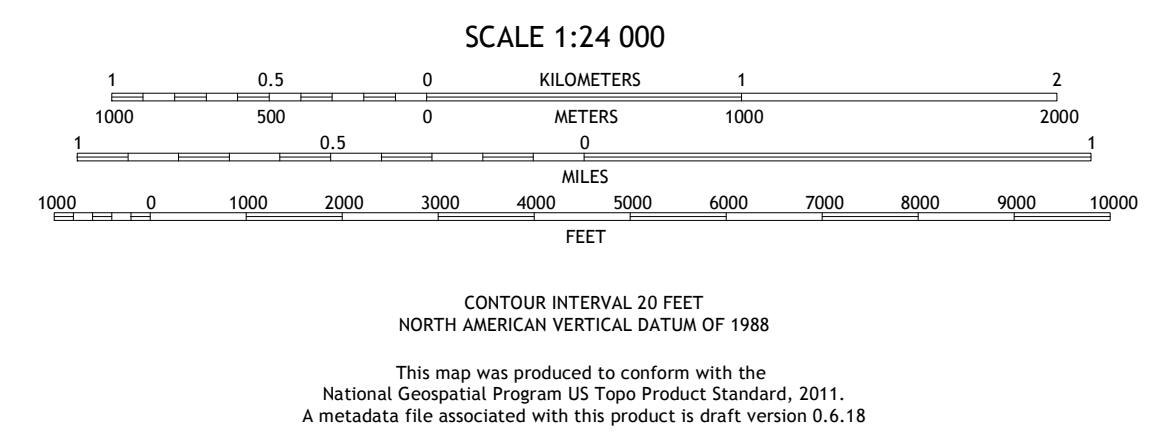
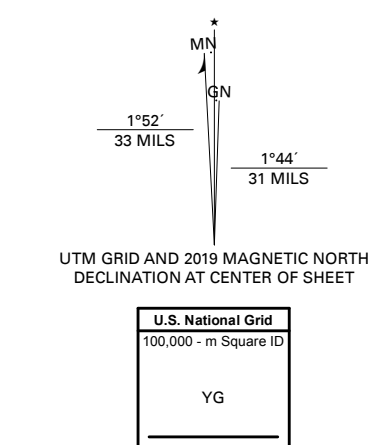


42.2500° -90.5000° 07 08 09 10 11 12 13 14 15 16 42.3750°  
42.3750° -90.3750° 94 93 92 91 90 89 88 87 86 85 84 83 82 81 42.2500° -90.5000° 07 08 09 10 11 12 13 14 15 16 42.3750°

**Produced by the United States Geological Survey**  
North American Datum of 1983 (NAD83)  
World Geodetic System of 1984 (WGS84). Projection and 1 000-meter grid: Universal Transverse Mercator, Zone 15T  
This map is not a legal document. Boundaries may be generalized for this map scale. Private lands within government reservations may not be shown. Obtain permission before entering private lands.

Imagery:.....NAIP, August 2017 - October 2017  
Roads:.....U.S. Census Bureau, 2017 - 2018  
Names:.....GNS, 1979 - 2018  
Hydrography:.....National Hydrography Dataset, 2007 - 2018  
Contours:.....National Elevation Dataset, 1999 - 2015  
Boundaries:.....Multiple sources: see metadata file, 2016 - 2017  
Public Land Survey System:.....BLM, 2017  
Wetlands:.....FWS National Wetlands Inventory 1982 - 2005



**ROAD CLASSIFICATION**

Expressway	Local Connector
Secondary Hwy	Local Road
Ramp	4WD
Interstate Route	US Route
	State Route

**ROAD CLASSIFICATION**

1	Menominee
2	Galena
3	Scales Mound West
4	La Motte
5	Hanover
6	Andrew
7	Springbrook
8	Green Island

**BELLEVUE, IA, IL**  
2018

