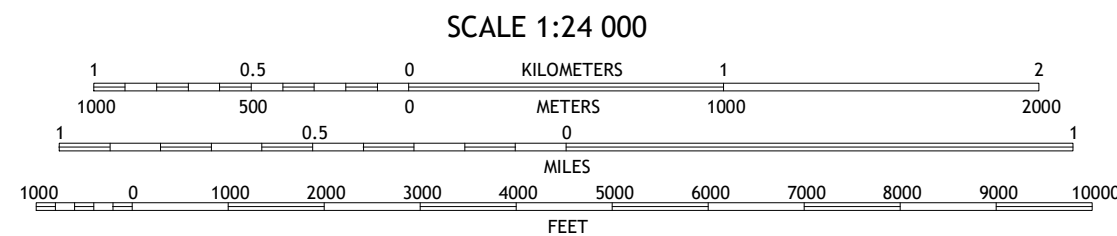


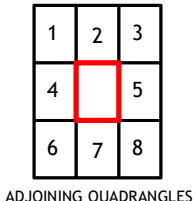
North American Datum of 1983 (NAD83)
World Geodetic System of 1984 (WGS84)
1 000-meter grid-Universal Transverse Mercator, Zone 15
This map is not a legal document. Boundaries may be
generalized for this map scale. Private lands within government
reservations may not be shown. Obtain permission before
entering private lands.

Imagery.....	NAP, August 17, October 2017
Reads.....	U.S. Census Bureau, 2015
Names.....	GNIS, 2008
Hydrography.....	National Hydrography Dataset, 2006
Contours.....	National Elevation Dataset, 2002
Map Data.....	U.S. Geological Survey, 2016
Public Land Survey System.....	BLM, 2020
Wetlands.....	FWS National Wetlands Inventory Not Available





CONTOUR INTERVAL 10 FEET
NORTH AMERICAN VERTICAL DATUM OF 1988




This map was produced to conform with the
National Geospatial Program US Topo Product Standard.



- 1 Olaf
- 2 Goodell
- 3 Thornton
- 4 Cornelia
- 5 Alexander
- 6 Clarion
- 7 Dows West
- 8 Dows East

ROAD CLASSIFICATION

Expressway		Local Connector	
Secondary Hwy		Local Road	
Ramp		4WD	

 Interstate Route  US Route  State Route

BELMOND, IA
2022

