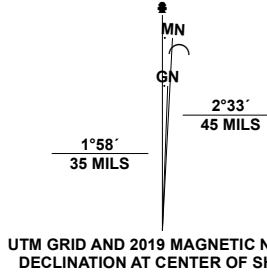


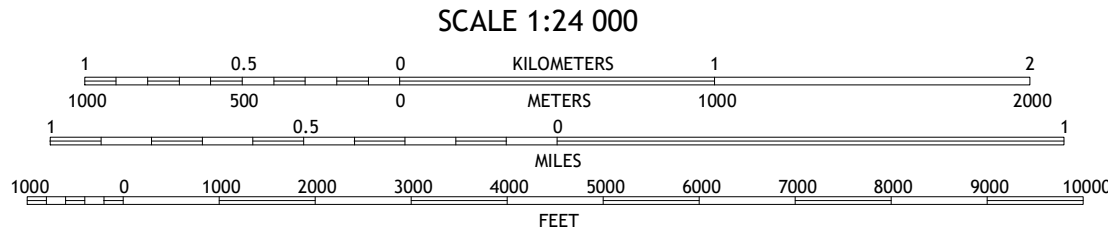
Produced by the United States Geological Survey

North American Datum of 1983 (NAD83)
World Geodetic System of 1984 (WGS84). Projection and
1 000-meter grid/Universal Transverse Mercator, Zone 14T.
This map is not a legal document. Private lands within government
reservations may not be shown. Obtain permission before
entering private lands.

Imagery.....NAIP, August 2017 - October 2017
Roads.....U.S. Census Bureau, 2015
Names.....GNIS, 1995 - 2021
Hydrography.....National Hydrography Dataset, 2003 - 2018
Contours.....National Elevation Dataset, 2012
Boundaries.....Multiple sources: see metadata file, 2019 - 2021
Public Land Survey System.....BLM, 2020 - 2020
Wetlands.....FWS National Wetlands Inventory Not Available



U.S. National Grid
100,000 - in Square ID
GM 17G
96W
012 Zone Designation
14T 15T
96W

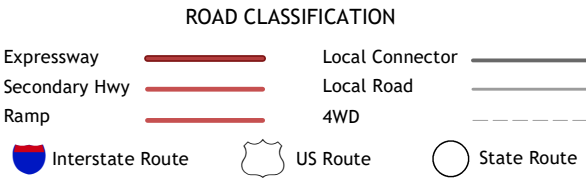


CONTOUR INTERVAL 5 FEET
NORTH AMERICAN VERTICAL DATUM OF 1988
This map was produced to conform with the
National Geospatial Program US Topo Product Standard.



1	2	3
4	5	6
7	8	9

1 Onawa SW
2 Onawa
3 Castana
4 Tekamah NW
5 Moorhead NW
6 Tekamah
7 Little Sioux
8 Pisgah



BLENCOE, IA
2022

