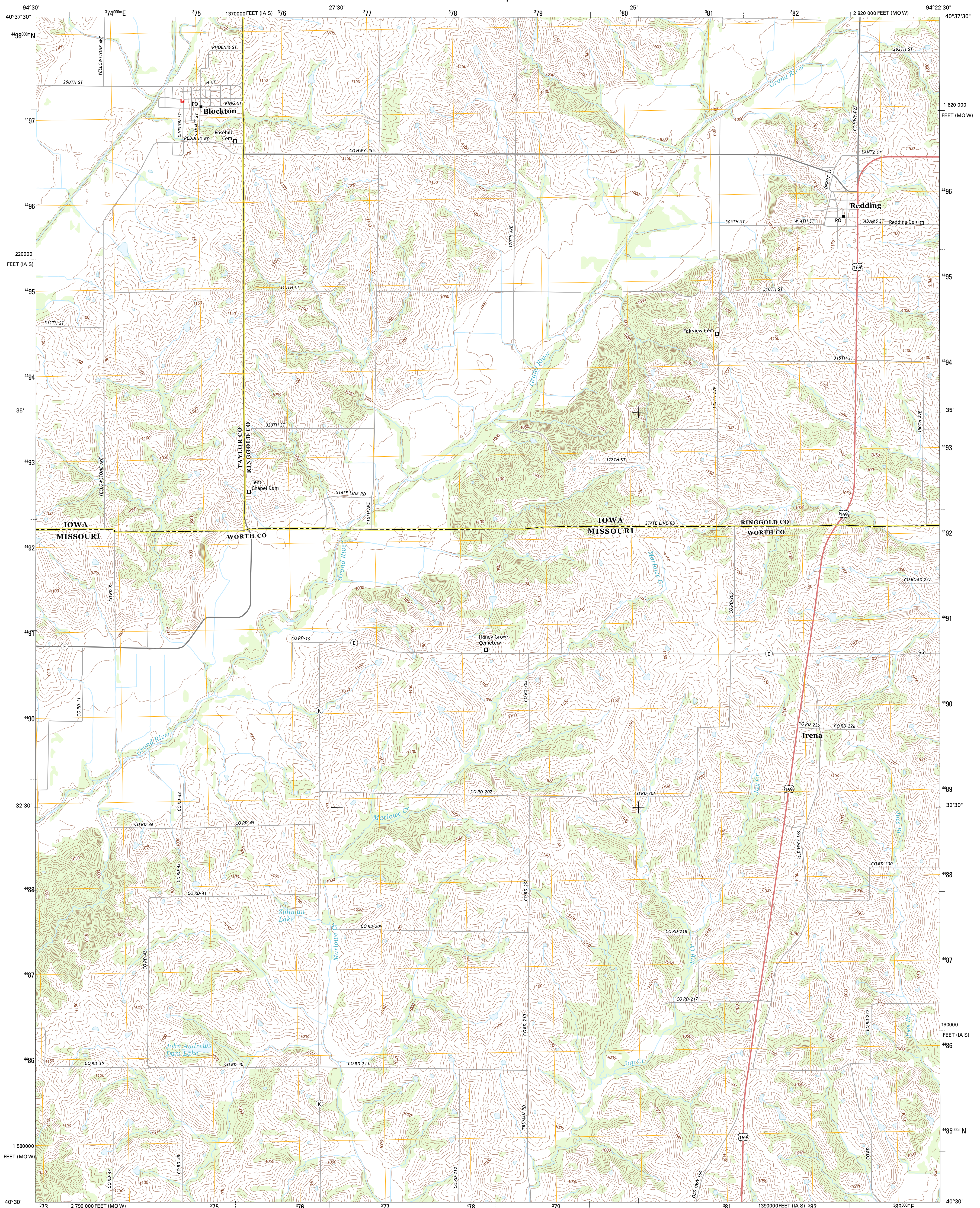




U.S. DEPARTMENT OF THE INTERIOR  
U. S. GEOLOGICAL SURVEY

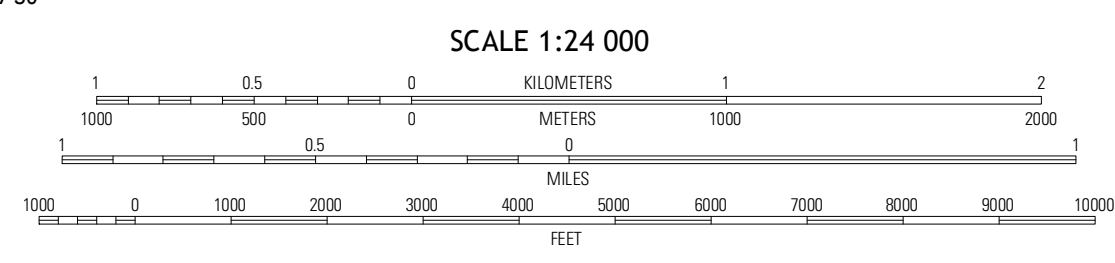
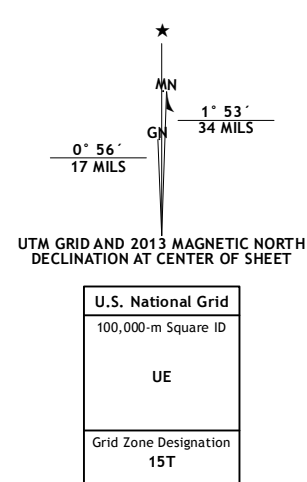


**BLOCKTON QUADRANGLE**  
**IOWA-MISSOURI**  
**7.5-MINUTE SERIES**



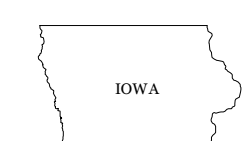
Produced by the United States Geological Survey  
North American Datum of 1983 (NAD83)  
World Geodetic System of 1984 (WGS84) Projection and  
1 000-meter grid; Universal Transverse Mercator, Zone 15T  
10 000-foot ticks; Missouri Coordinate System of 1983 (west  
zone), Iowa Coordinate System of 1983 (south zone)

Imagery.....NAIP, June 2010 - July 2011  
Roads.....©2006-2012 TomTom  
Names.....©2012 GNS, 2012  
Hydrography.....National Hydrography Dataset, 2010  
Contours.....National Elevation Dataset, 2005  
Boundaries.....Census, IBW, IBC, USGS, 1972 - 2012



CONTOUR INTERVAL 10 FEET  
NORTH AMERICAN VERTICAL DATUM OF 1988

This map was produced to conform with the  
National Geospatial Program US Topo Product Standard, 2011.  
A metadata file associated with this product is draft version 0.6.11



QUADRANGLE LOCATION

Conway	Maloy	Benton
Sheridan	Blockton	Blockton SE
Parnell East	Grant City	Allendale

ADJOINING 7.5 QUADRANGLES

**ROAD CLASSIFICATION**

Expressway	Local Connector
Secondary Hwy	Local Road
Ramp	4WD
Interstate Route	US Route
	State Route

**BLOCKTON, IA-MO**  
**2013**