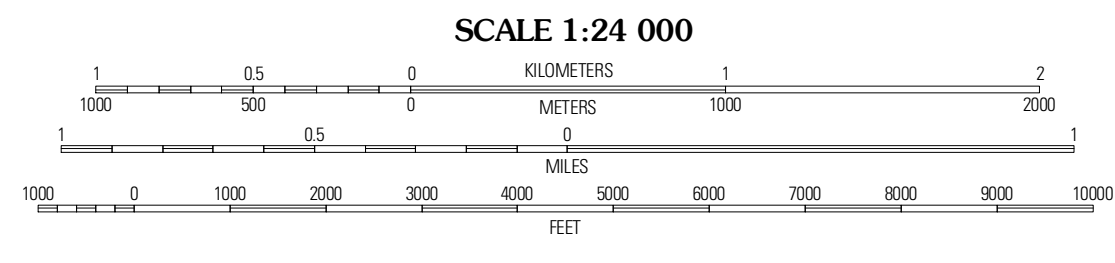





Produced by the United States Geological Survey  
North American Datum of 1983 (NAD83)  
World Geodetic System of 1984 (WGS84) Projection and  
1 000-meter grid: Universal Transverse Mercator, Zone 15T  
10 000-foot ticks: Iowa Coordinate System of 1983  
(north zone) and Minnesota Coordinate System of 1983  
(south zone)

Imagery:.....NAIP, September 2009  
Roads:.....S2006-2010 Tele Atlas  
Names:.....GNIS, 2008  
Hydrography:.....National Hydrography Dataset, 2009  
Contours:.....National Elevation Dataset, 2005



CONTOUR INTERVAL 10 FEET  
NORTH AMERICAN VERTICAL DATUM OF 1988

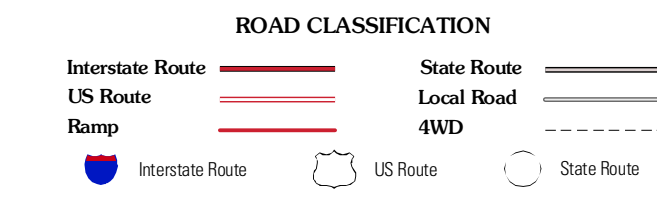
This map was produced to conform with version 0.5.10 of the draft USGS Standards for 7.5-Minute Quadrangle Maps. A metadata file associated with this product is draft version 0.5.11



QUADRANGLE LOCATION

Elmore	Frost	Bicebyn
Lakota	<b>Buffalo Center</b>	Buffalo Center NE
German Valley	Buffalo Center SW	Thompson

ADJOINING 7.5' QUADRANGLES



**BUFFALO CENTER, IA-MN**  
2010