USGS
science for a changing world

U.S. DEPARTMENT OF THE INTERIOR
U. S. GEOLOGICAL SURVEY

The National Map
US Topo

CARBON QUADRANGLE
IOWA-ADAMS CO.
7.5-MINUTE SERIES

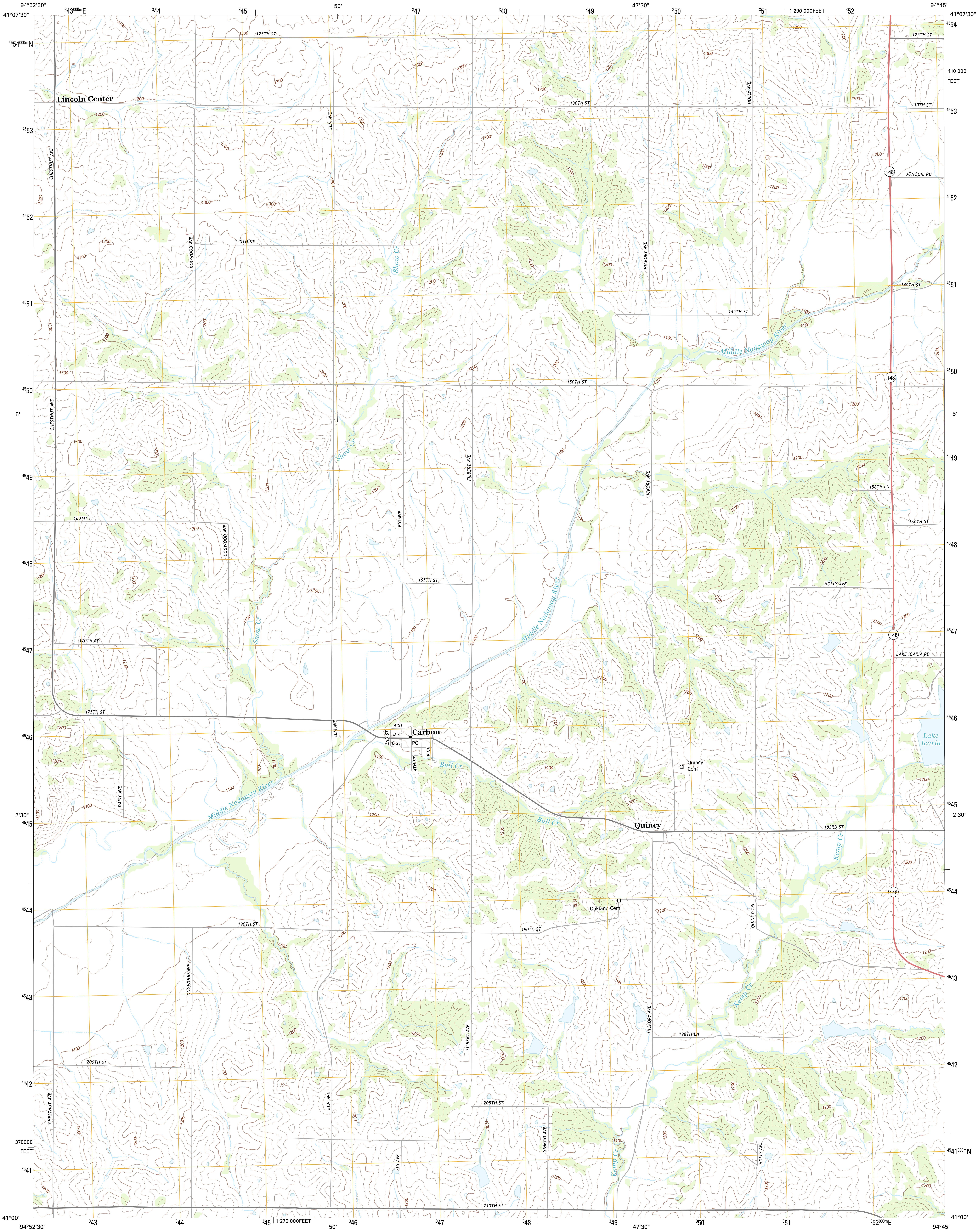
94°52'30"
41°07'30"
343000mE
344
345
50'
347
348
349
47'30"
350
351
1 290 000FEET
352
94°45'
4554000mN
4553
4552
4551
4550
5'
4549
4548
4547
4546
2'30"
4545
4544
4543
4542
370000 FEET
4541
41°00'
343
344
345
1 270 000FEET
346
347
348
349
350
351
352000mE
410 000 FEET
4541000mN
Lincoln Center
Carbon
PO
Quincy
Quincy Cem
Oakland Cem
Lake Icaria
Middle Nodaway River
Show Cr
Bull Cr
Kemp Cr
125TH ST
130TH ST
140TH ST
145TH ST
150TH ST
158TH LN
160TH ST
165TH ST
170TH RD
175TH ST
183RD ST
190TH ST
198TH LN
200TH ST
205TH ST
210TH ST
A ST
B ST
C ST
E ST
2ND ST
4TH ST
CHESTNUT AVE
DOGWOOD AVE
DAISY AVE
ELM AVE
FIG AVE
FILBERT AVE
GINKGO AVE
HICKORY AVE
HOLLY AVE
QUINCY TRL
JONQUIL RD
LAKE ICARIA RD
148
1100
1200
1300

Produced by the United States Geological Survey
North American Datum of 1983 (NAD83)
World Geodetic System of 1984 (WGS84). Projection and
1 000-meter grid: Universal Transverse Mercator, Zone 15T
10 000-foot ticks: Iowa Coordinate System of 1983 (south zone)

Imagery..NAIP, July 2011
Roads..©2006-2012 TomTom
Names..GNIS, 2012
Hydrography....................National Hydrography Dataset, 2011
Contours...........................National Elevation Dataset, 2006
Boundaries...................Census, IBWC, IBC, USGS, 1972 - 2012

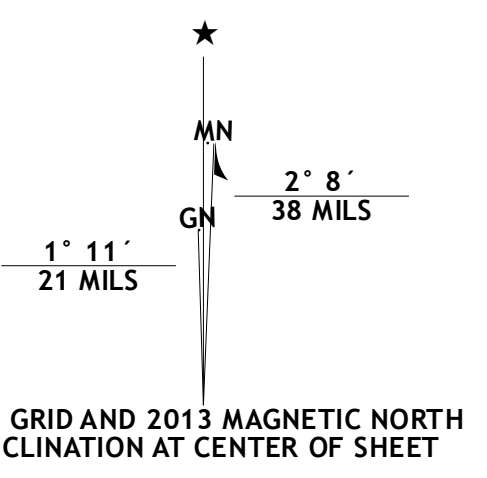
★
MN
GN
2° 8´
38 MILS
1° 11´
21 MILS

UTM GRID AND 2013 MAGNETIC NORTH
DECLINATION AT CENTER OF SHEET

U.S. National Grid
100,000-m Square ID
UF
Grid Zone Designation 15T

SCALE 1:24 000

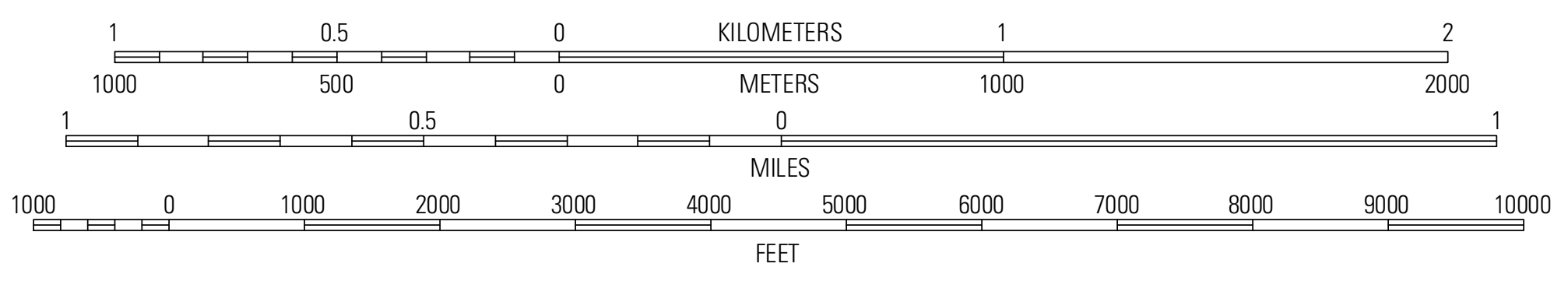
1
0.5
0
KILOMETERS
1
2
1000
500
0
METERS
1000
2000
1
0.5
0
MILES
1
1000
0
1000
2000
3000
4000
5000
6000
7000
8000
9000
10000
FEET

CONTOUR INTERVAL 20 FEET
NORTH AMERICAN VERTICAL DATUM OF 1988

This map was produced to conform with the
National Geospatial Program US Topo Product Standard, 2011.
A metadata file associated with this product is draft version 0.6.11

QUADRANGLE LOCATION

Grant	Dewey	Bridgewater
Morton Mills	Carbon	Corning North
Villisca	Brooks	Corning South

ADJOINING 7.5' QUADRANGLES

ROAD CLASSIFICATION

Expressway	▬	Local Connector	▬
Secondary Hwy	▬	Local Road	▬
Ramp	▬	4WD	- - -

Interstate Route
US Route
○ State Route

CARBON, IA
2013