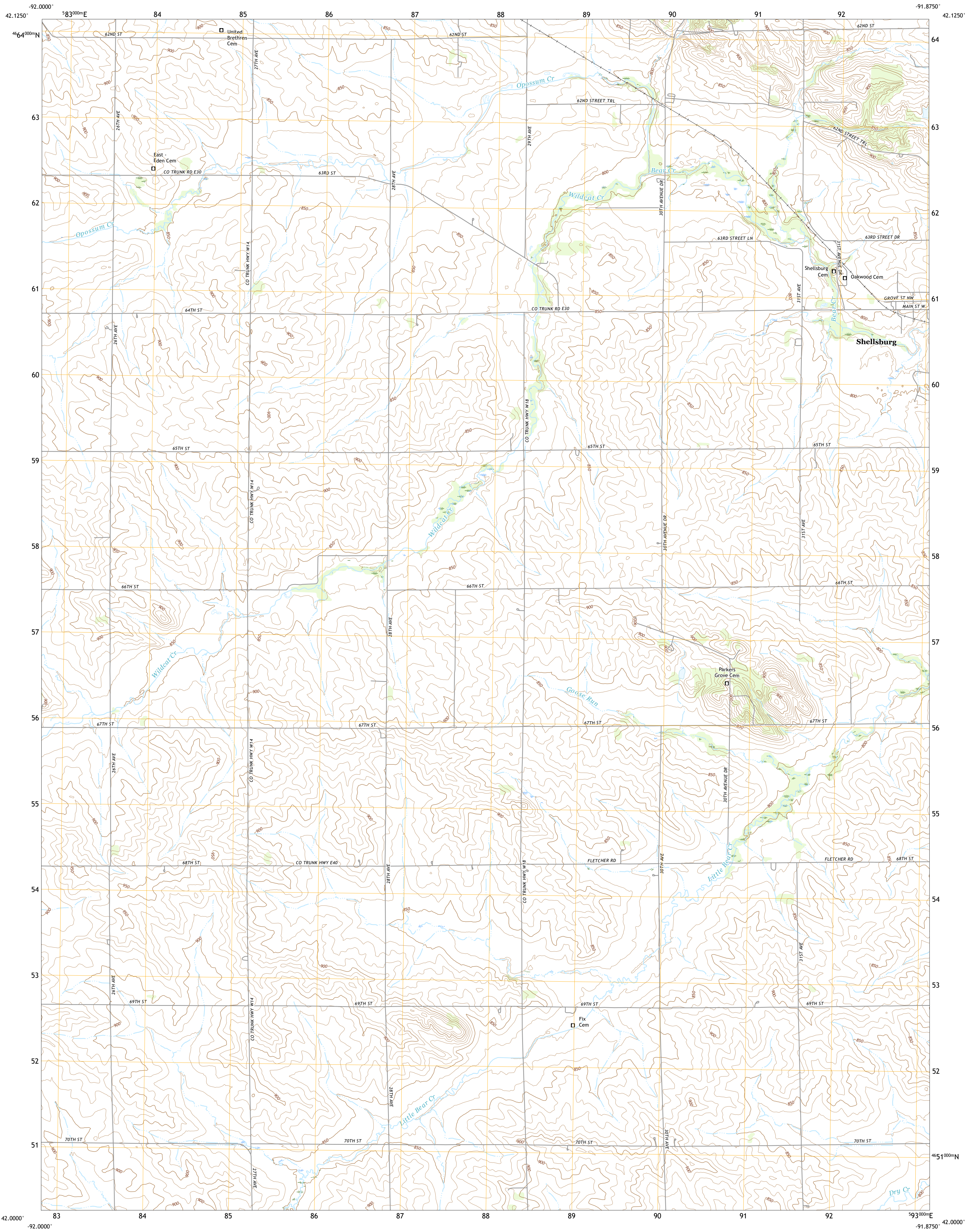




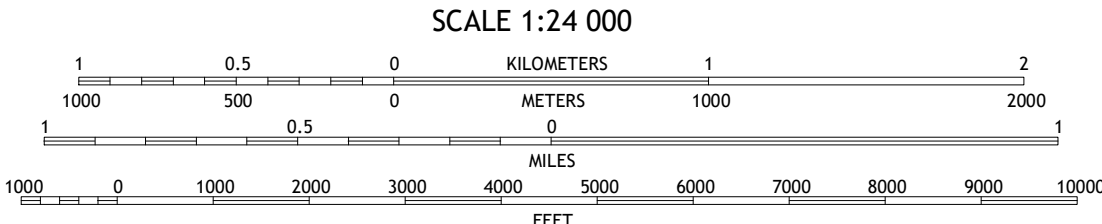
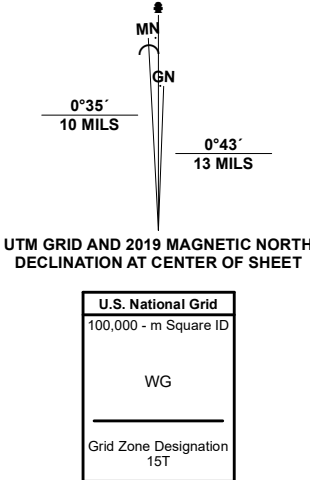
U.S. DEPARTMENT OF THE INTERIOR
U.S. GEOLOGICAL SURVEY



CENTER POINT SW QUADRANGLE
IOWA - BENTON COUNTY
7.5-MINUTE SERIES



Produced by the United States Geological Survey
North American Datum of 1983 (NAD83)
World Geodetic System of 1984 (WGS84) Projection and
1 000-meter grid/Universal Transverse Mercator, Zone 15T
This map is not a legal document. Boundaries may be
generalized for this map scale. Private lands within government
reservations may not be shown. Obtain permission before
entering private lands.
Imagery.....NAIP, August 2017 - October 2017
Roads.....U.S. Census Bureau, 2015 - 2018
Names.....GNIS, 1995 - 2021
Hydrography.....National Hydrography Dataset, 2006 - 2018
Contours.....National Elevation Dataset, 1999
Boundaries.....Multiple sources: see metadata file 2019 - 2021
Public Land Survey System.....BLM, 2020
Wetlands.....FWS National Wetlands Inventory Not Available



1	2	3
4	5	6
7	8	9

1 Vinton
2 Center Point NW
3 Center Point
4 Van Horne
5 Shellsburg
6 Blairstown
7 Newhall
8 Fairfax

ROAD CLASSIFICATION
Expressway
Secondary Hwy
Ramp
Interstate Route
Local Connector
Local Road
4WD
US Route
State Route

CENTER POINT SW, IA
2022

