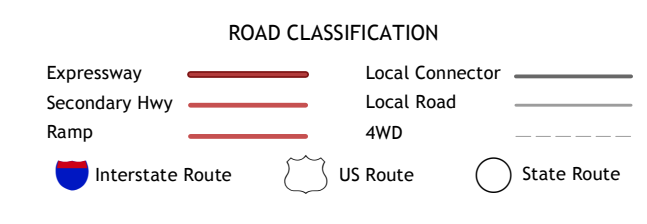
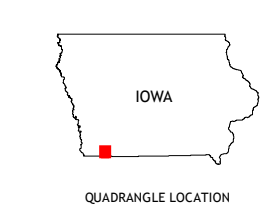
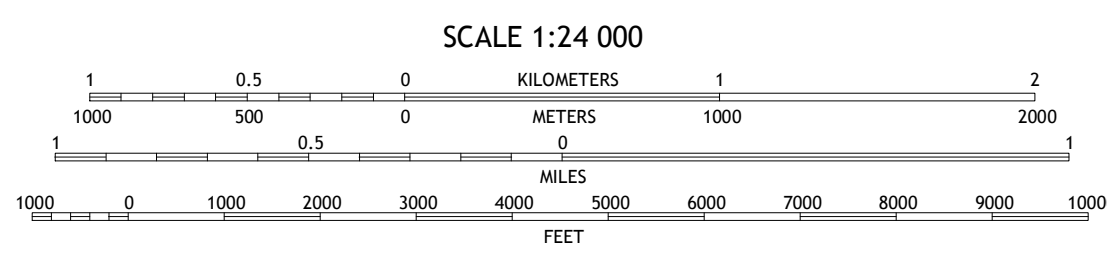
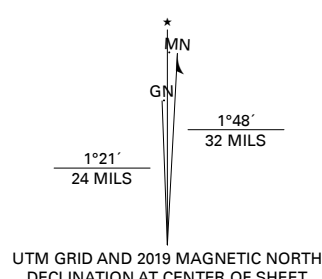


Produced by the United States Geological Survey

North American Datum of 1983 (NAD83)
World Geodetic System of 1984 (WGS84). Projection and
1 000-meter grid: Universal Transverse Mercator, Zone 15T
This map is not a legal document. Boundaries may be
generalized for this map scale. Private lands within government
reservations may not be shown. Obtain permission before
entering private lands.

Imagery:.....NAIP, July 2017 - October 2017
Roads:.....U.S. Census Bureau, 2018
Names:.....GNIS, 1979-2018
Hydrography:.....National Hydrography Dataset, 2006
Contours:.....National Elevation Dataset, 2006-2016
Boundaries:.....Multiple sources: see metadata file 2016-2017
Public Land Survey System:.....BLM, 2017
Wetlands:.....FWS National Wetlands Inventory 2005



ADJOINING QUADRANGLES

1	2	3
4	5	6
7	8	

1 Stanton SW
2 Clarinda North
3 Hawleyville
4 Cain
5 New Market
6 Blanchard
7 Clearmont
8 Hopkins SW

