U.S. DEPARTMENT OF THE INTERIOR
U. S. GEOLOGICAL SURVEY

The National Map
US Topo

CLINTON QUADRANGLE
IOWA-ILLINOIS
7.5-MINUTE SERIES

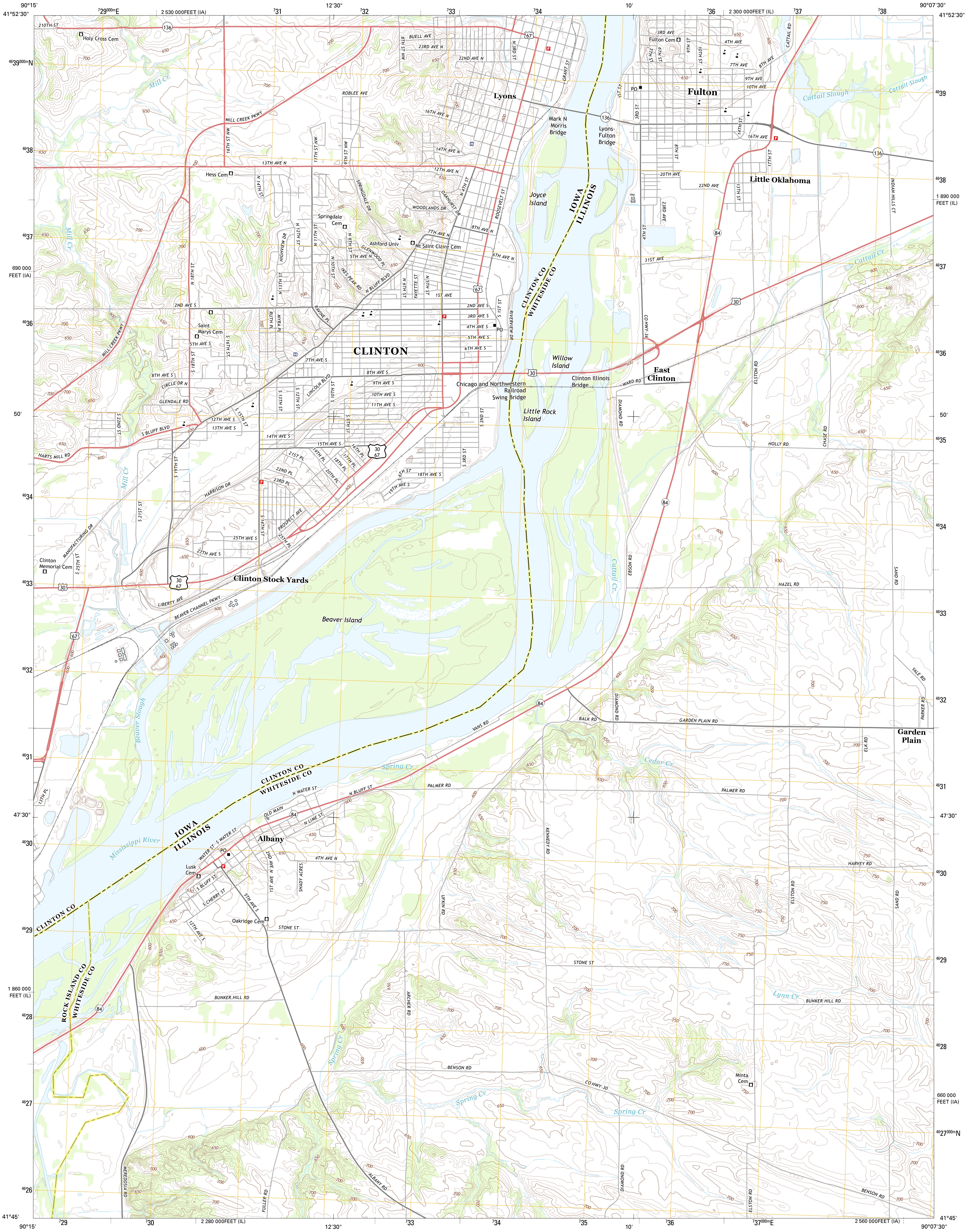

90°15'
41°52'30"
729000mE
2 530 000FEET (IA)
731
12'30"
732
733
734
10'
736
2 300 000FEET (IL)
737
738
90°07'30"
4639000mN
4638
4637
690 000 FEET (IA)
4636
50'
4634
4633
4632
4631
47'30"
4630
4629
1 860 000 FEET (IL)
4628
4627
4626
41°45'
729
730
2 280 000FEET (IL)
733
735
737000mE
2 560 000FEET (IA)
1 890 000 FEET (IL)
4635
660 000 FEET (IA)
4627000mN
210TH ST
136
Holy Cross Cem
Mill Cr
MILL CREEK PKWY
16TH ST NW
13TH AVE N
Hess Cem
ROBLEE AVE
11TH ST NW
9TH ST NW
8TH ST NW
BUELL AVE
23RD AVE N
22ND AVE N
16TH AVE N
14TH AVE N
12TH AVE N
Lyons
N 3RD ST
GRANT ST
67
N 14TH ST
SPRINGDALE DR
Springdale Cem
HIGHVIEW DR
N 12TH ST
N 11TH ST
N 9TH ST
Ashford Univ
Mt Saint Claire Cem
GLENWOOD PL
5TH AVE N
N 10TH ST
IKES PEAK RD
N BLUFF BLVD
WOODLANDS DR
OAKHURST DR
N 4TH ST
ROOSEVELT ST
8TH AVE N
7TH AVE N
6TH AVE N
N 6TH ST
FAYETTE ST
N 5TH ST
1ST AVE
N 18TH ST
N 13TH ST
2ND AVE S
3RD AVE S
4TH AVE S
5TH AVE S
6TH AVE S
PO
S 1ST ST
RIVERVIEW DR
RAVINE PL
RUTH PL
MYRA PL
Saint Marys Cem
5TH AVE S
S 16TH ST
S 18TH ST
7TH AVE S
CLINTON
8TH AVE S
9TH AVE S
10TH AVE S
11TH AVE S
LINCOLN BLVD
S 13TH ST
S 12TH ST
S 10TH ST
S 9TH ST
CIRCLE DR N
GLENDALE RD
S 22ND ST
S BLUFF BLVD
12TH AVE S
13TH AVE S
S 15TH ST
14TH AVE S
15TH AVE S
21ST PL
19TH PL
18TH PL
17TH PL
16TH PL
20TH PL
22ND PL
23RD PL
30
HARTS MILL RD
S 19TH ST
S 21ST ST
HARRISON DR
PROSPECT AVE
S 14TH ST
25TH AVE S
25TH PL
27TH AVE S
MANUFACTURING DR
Clinton Memorial Cem
S 25TH ST
Clinton Stock Yards
LIBERTY AVE
BEAVER CHANNEL PKWY
S 6TH ST
18TH AVE S
19TH AVE S
S 3RD ST
S 2ND ST
Chicago and Northwestern Railroad Swing Bridge
Mark N Morris Bridge
Lyons-Fulton Bridge
Joyce Island
IOWA
ILLINOIS
CLINTON CO
WHITESIDE CO
Willow Island
Little Rock Island
Clinton Illinois Bridge
WARD RD
East Clinton
DIAMOND RD
CO HWY-36
3RD AVE
Fulton Cem
4TH AVE
57TH ST
6TH ST
9TH ST
10TH ST
7TH AVE
8TH AVE
9TH AVE
10TH AVE
CATTAIL RD
1ST ST
3RD ST
Fulton
14TH ST
16TH AVE
17TH ST
8TH ST
20TH AVE
22ND AVE
23RD AVE
13TH ST
Little Oklahoma
Cattail Slough
INDIAN HILLS CT
84
4TH ST
31ST AVE
Cattail Cr
ELSTON RD
CHASE RD
HOLLY RD
EBSON RD
HAZEL RD
SAND RD
YALE RD
PARKER RD
Beaver Island
Beaver Slough
Mississippi River
VANS RD
BALK RD
GARDEN PLAIN RD
Garden Plain
Spring Cr
Cedar Cr
ELK RD
PALMER RD
KENNEDY RD
N WATER ST
N BLUFF ST
OLD MAIN
N LIME ST
S WATER ST
WATER ST
Albany
2ND AVE N
1ST AVE N
4TH AVE N
SHADY ACRES
Lusk Cem
S BLUFF ST
S CHERRY ST
5TH AVE S
12TH AVE S
Oakridge Cem
STONE ST
UFKIN RD
HARVEY RD
13TH PL
ROCK ISLAND CO
BUNKER HILL RD
ARCHER RD
BENSON RD
CO HWY-30
Minta Cem
Lynn Cr
MEREDOSIA RD
FULLER RD
ALBANY RD
600
650
700
750

Produced by the United States Geological Survey
North American Datum of 1983 (NAD83)
World Geodetic System of 1984 (WGS84). Projection and
1 000-meter grid: Universal Transverse Mercator, Zone 15T
10 000-foot ticks: Illinois Coordinate System of 1983 (west zone), Iowa Coordinate System of 1983 (south zone)

Imagery....NAIP, July 2011
Roads....©2006-2012 TomTom
Names....GNIS, 2012
Hydrography....National Hydrography Dataset, 2011
Contours....National Elevation Dataset, 2005
Boundaries....Census, IBWC, IBC, USGS, 1972 - 2012

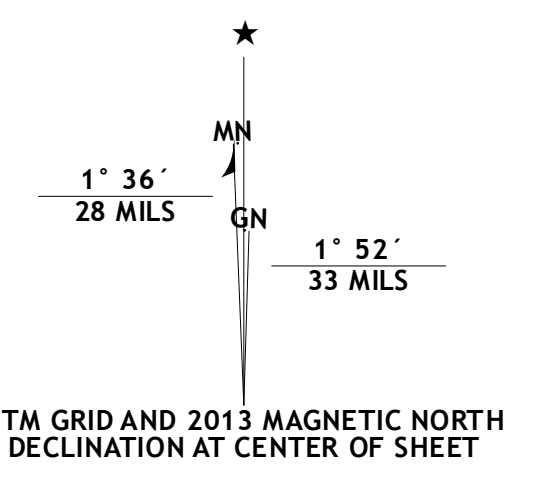

MN
GN
1° 36´ 28 MILS
1° 52´ 33 MILS

UTM GRID AND 2013 MAGNETIC NORTH DECLINATION AT CENTER OF SHEET

U.S. National Grid
100,000-m Square ID YG
Grid Zone Designation 15T

SCALE 1:24 000

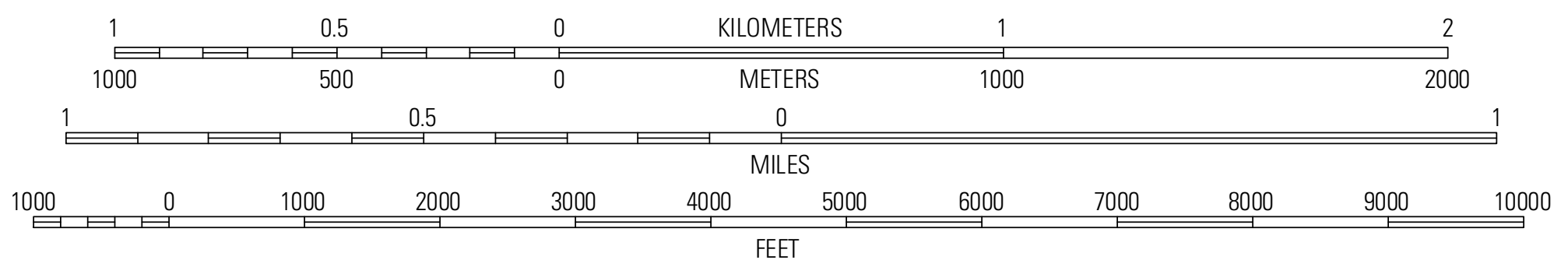

KILOMETERS
1
0.5
0
1
2
METERS
1000
500
0
1000
2000
MILES
1
0.5
0
1
FEET
1000
0
1000
2000
3000
4000
5000
6000
7000
8000
9000
10000

CONTOUR INTERVAL 10 FEET
NORTH AMERICAN VERTICAL DATUM OF 1988

This map was produced to conform with the
National Geospatial Program US Topo Product Standard, 2011.
A metadata file associated with this product is draft version 0.6.11

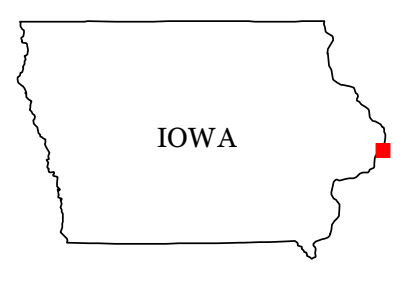

QUADRANGLE LOCATION

Andover	Clinton NW	Thomson
Camanche	Clinton	Union Grove
Cordova	Erie NW	Erie

ADJOINING 7.5' QUADRANGLES

ROAD CLASSIFICATION

Expressway	▬	Local Connector	▬
Secondary Hwy	▬	Local Road	▬
Ramp	▬	4WD	– – –

Interstate Route US Route ○ State Route

CLINTON, IA-IL
2013