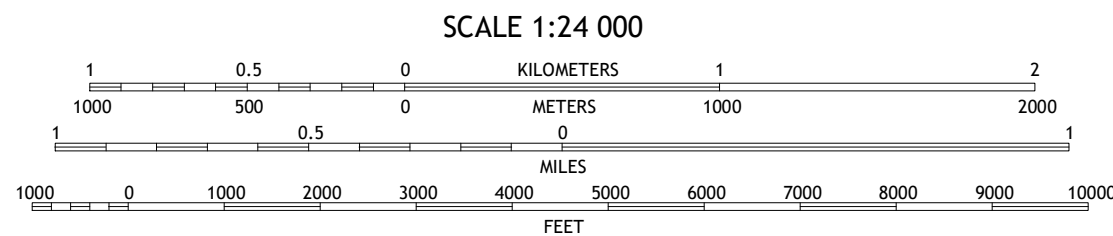
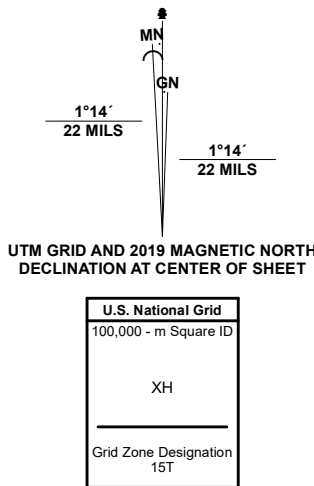


Produced by the United States Geological Survey

North American Datum of 1983 (NAD83)
World Geodetic System of 1984 (WGS84). Projection and
1 000-meter grid/Universal Transverse Mercator, Zone 15T
This map is not a legal document. Boundaries may be
generalized for this map scale. Private lands within government
reservations may not be shown. Obtain permission before
entering private lands.



Imagery.....	NAIP, September 17, 2017	2018
.....	U.S. Census Bureau, 2015	2018
Names.....	GNIS, 1979	2021
Hydrography.....	National Hydrography Dataset, 2006	2021
Contours.....	National Elevation Dataset, 2004	2021
.....	Multiple sources, meta data file	2019, 2021
Public Land Survey System.....	BLM, 2020	
Wetlands.....	FWS National Wetlands Inventory	Not Available






1	2	3
4		5
6	7	8

- 1 Littleport
- 2 Garnavillo
- 3 Guttenberg
- 4 Garber
- 5 Turkey River
- 6 Greeley
- 7 Petersburg
- 8 New Vienna

ROAD CLASSIFICATION

Expressway		Local Connector	
Secondary Hwy		Local Road	
Ramp		4WD	

 Interstate Route  US Route  State Route

COLESBURG, IA
2022

