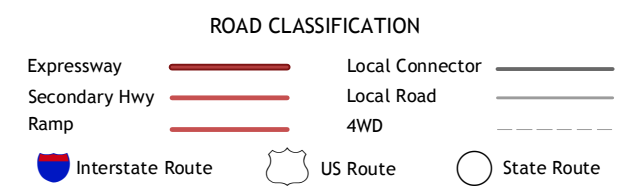
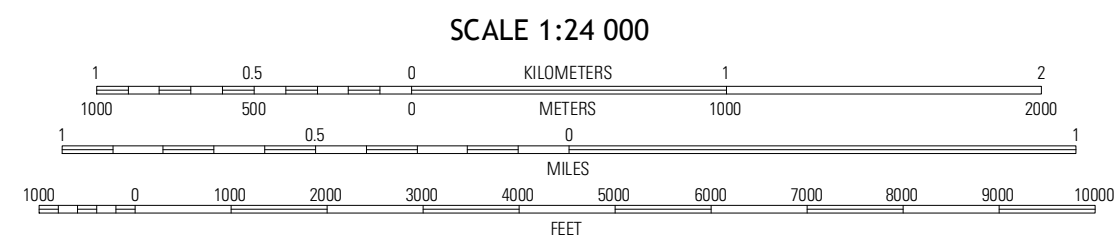
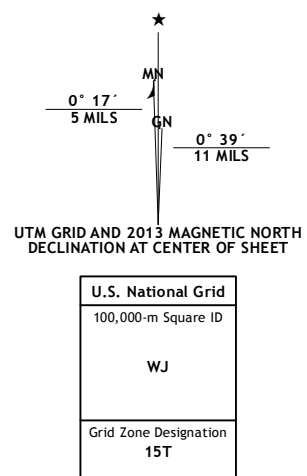


Produced by the United States Geological Survey
North American Datum of 1983 (NAD83)
World Geodetic System of 1984 (WGS84), Projection and
1 000-meter grid: Universal Transverse Mercator, Zone 15T
10 000-foot ticks: Iowa Coordinate System of 1983 (north zone)



QUADRANGLE LOCATION

Greenleafton	Harmony	Cinton
Cresco NW	Cresco NE	Bluffton
Cresco SW	Cresco SE	Ridgeway

Imagery:.....NAIP, July 2011
Roads:.....©2006-2012 TomTom
Names:.....©2012
Hydrography:.....National Hydrography Dataset, 2011
Contours:.....National Elevation Dataset, 2005
Boundaries:.....Census, IRWC, IBC, USGS, 1972 - 2012

This map was produced to conform with the National Geospatial Program US Topo Product Standard, 2011. A metadata file associated with this product is draft version 0.6.11

CRESCO NE, IA
2013

ADJOINING 7.5 QUADRANGLES