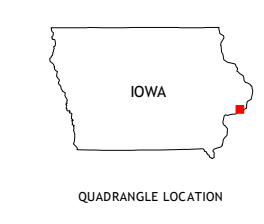
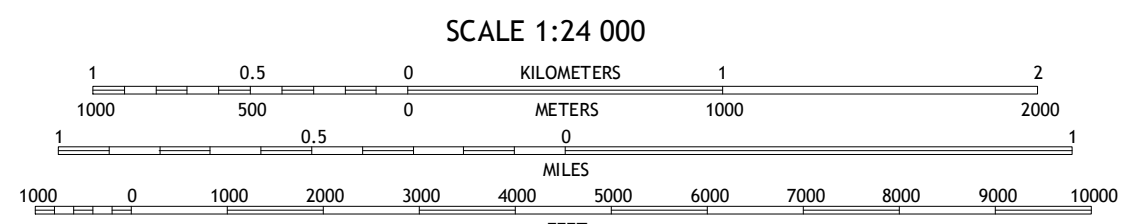
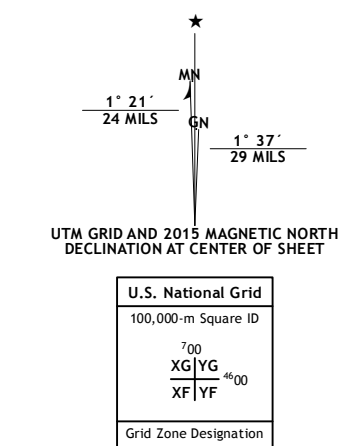




Produced by the United States Geological Survey North American Datum of 1983 (NAD83) World Geodetic System of 1984 (WGS84) Projection and 1000-meter grid: Universal Transverse Mercator, Zone 15T 10 000-foot ticks: Iowa Coordinate System of 1983 (south zone), Illinois Coordinate System of 1983 (west zone)



ROAD CLASSIFICATION table with symbols for Expressway, Secondary Hwy, Ramp, Local Connector, Local Road, 4WD, Interstate Route, US Route, and State Route.

ADJOINING QUADRANGLES table listing 8 adjacent quadrangles: 1 Donahue, 2 Eldridge, 3 McCasland, 4 Davenport West, 5 Silvis, 6 Andalusia, 7 Milan, 8 Coal Valley.

CONTOUR INTERVAL 10 FEET NORTH AMERICAN VERTICAL DATUM OF 1988 This map was produced to conform with the National Geospatial Program US Topo Product Standard, 2011. A metadata file associated with this product is draft version 0.6.19

