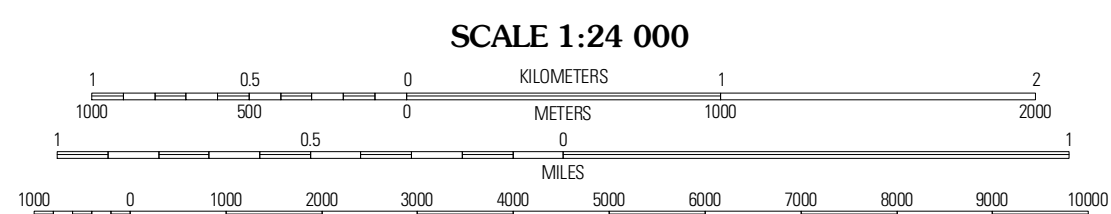
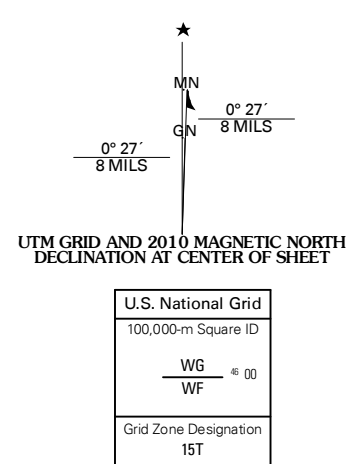




Produced by the United States Geological Survey
North American Datum of 1983 (NAD83)
US Census Bureau TIGER data
with limited USGS updates, 2004 - 2008
Names, 2008
Hydrography, 2009
Contours, National Elevation Dataset, 1999

Imagery: N/AIP, August 2009
Roads: US Census Bureau TIGER data
with limited USGS updates, 2004 - 2008
Names, 2008
Hydrography, 2009
Contours, National Elevation Dataset, 1999



SCALE 1:24 000

CONTOUR INTERVAL 10 FEET

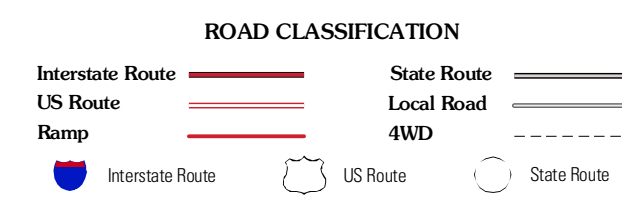
This map was produced to conform with version 0.5.10 of the
draft USGS Standards for 7.5-Minute Quadrangle Maps.
A metadata file associated with this product is also draft version 0.5.10



QUADRANGLE LOCATION

Brooklyn	Victor	Williamsburg NW
Barnes City	Deep River	Millersburg
Gibson	What Cheer	Keewick

ADJOINING 7.5' QUADRANGLES



DEEP RIVER, IA
2010