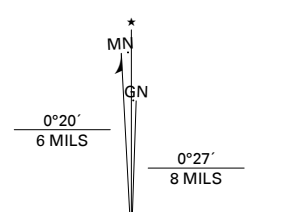


Produced by the United States Geological Survey

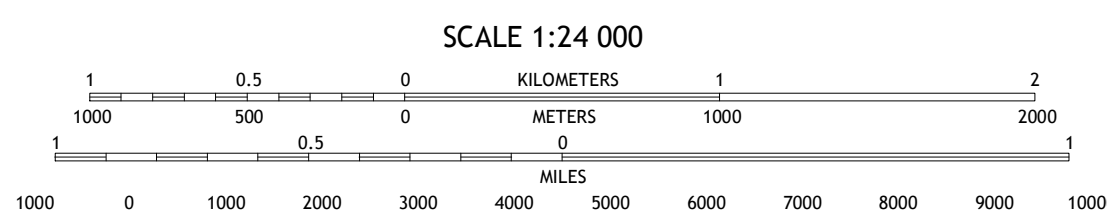
North American Datum of 1983 (NAD83)
World Geodetic System of 1984 (WGS84). Projection and
1 000-meter grid/Universal Transverse Mercator, Zone 15T
This map is not a legal document. Boundaries may be
generalized for this map scale. Private lands within government
reservations may not be shown. Obtain permission before
entering private lands.

ImageryNAIP, September 2017 - October 2017
RoadsU.S. Census Bureau, 2018
NamesGNIS, 1979 - 2018
HydrographyNational Hydrography Dataset, 2006 - 2018
ContoursNational Elevation Dataset, 1999 - 2006
BoundariesMultiple sources; see metadata file 2016 - 2017
Public Land Survey SystemBLM, 2017
WetlandsFWS National Wetlands Inventory, 2002

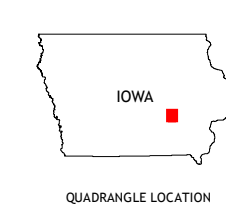


UTM GRID AND 2018 MAGNETIC NORTH
DECLINATION AT CENTER OF SHEET

U.S. National Grid	100,000 - m Square ID
WG	00
WF	00
Grid Zone Designation	15T



CONTOUR INTERVAL 10 FEET
NORTH AMERICAN VERTICAL DATUM OF 1988
This map was produced to conform with the
National Geospatial Program US Topo Product Standard, 2011.
A metadata file associated with this product is draft version 0.6.18



QUADRANGLE LOCATION

1	2	3
4	5	6
7	8	

ADJOINING QUADRANGLES

- 1 Brooklyn
- 2 Victor
- 3 Williamsburg NW
- 4 Barnes City
- 5 Millersburg
- 6 Gibson
- 7 What Cheer
- 8 Keswick

ROAD CLASSIFICATION	
Expressway	Local Connector
Secondary Hwy	Local Road
Ramp	4WD
Interstate Route	US Route
	State Route

