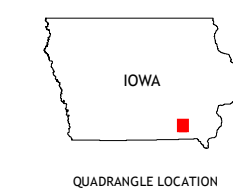
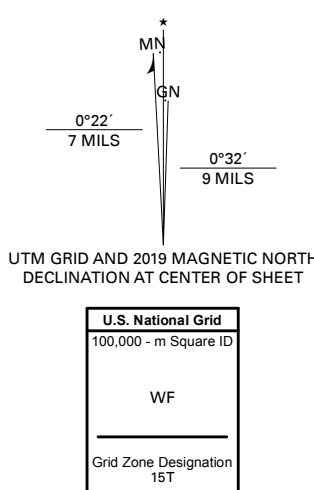


Produced by the United States Geological Survey

North American Datum of 1983 (NAD83)
World Geodetic System of 1984 (WGS84), Projection and
1 000-meter grid/Universal Transverse Mercator, Zone 15T
This map is not a legal document. Boundaries may be
generalized for this map scale. Private lands within government
reservations may not be shown. Obtain permission before
entering private lands.

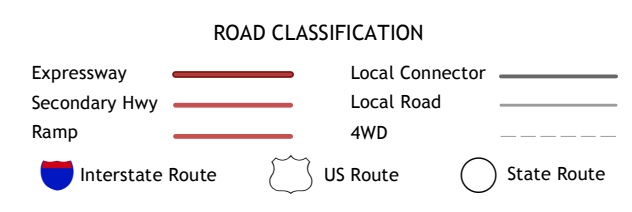
Imagery.....NAIP, August 2017 - October 2017
Roads.....U.S. Census Bureau, 2018
Names.....GNIS, 1979 - 2018
Hydrography.....National Hydrography Dataset, 2006 -
2018
Contours.....National Elevation Dataset, 2006
Boundaries.....Multiple sources; see metadata file, 2016 -
2017
Public Land Survey System.....BLM, 2017
Wetlands.....FWS National Wetlands Inventory, 2002



ADJOINING QUADRANGLES

1	2	3
4	5	6
7	8	

1 Farson
2 Abingdon
3 Brookville
4 Agency
5 Libertyville
6 Floris
7 Selma
8 Deeds



SCALE 1:24 000
CONTOUR INTERVAL 10 FEET
NORTH AMERICAN VERTICAL DATUM OF 1988
This map was produced to conform with the
National Geospatial Program US Topo Product Standard, 2011.
A metadata file associated with this product is draft version 0.6.18

