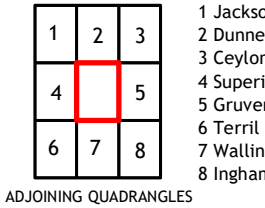
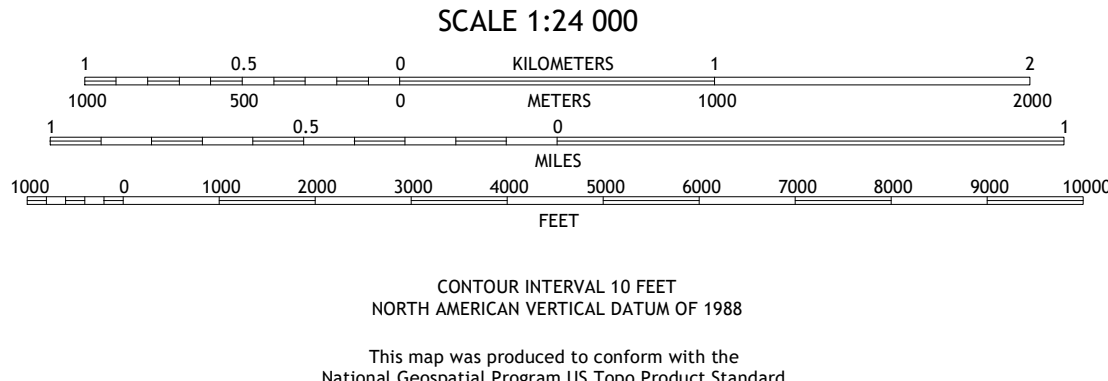
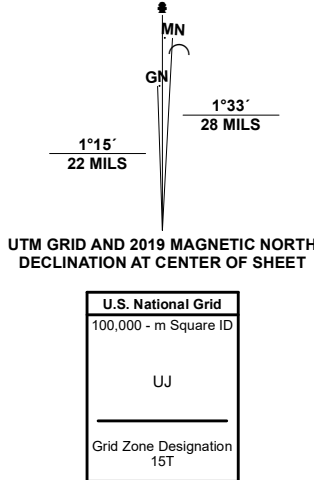


Produced by the United States Geological Survey




North American Datum of 1983 (NAD83)
World Geodetic System of 1984 (WGS84)
1 000-meter grid universal. Transverse Mercator, Zone 15T
This map is not a legal document. Boundaries may be generalized for the map scale. Private lands within government reservations may not be shown. Obtain permission before entering private lands.

Imagery	_____	NADIP	September 2017	October 2017
Roads	_____	U.S.	Census	Bureau
_____	_____	CNG	GNP	1979
Hydrography	_____	National	Hydrography Dataset	2004
Contours	_____	National	Elevation Dataset	2018
_____	_____	_____	_____	_____
Public Land Survey System	_____	See metadata	_____	BLM
Wetlands	_____	FWS	National Wetlands Inventory	Not Available



ROAD CLASSIFICATION

Expressway		Local Connector	
Secondary Hwy		Local Road	
Ramp		4WD	

 Interstate Route	 US Route	 State Route
--	--	---

