U.S. DEPARTMENT OF THE INTERIOR
U. S. GEOLOGICAL SURVEY

The National Map
US Topo

FONTANELLE QUADRANGLE
IOWA-ADAIR CO.
7.5-MINUTE SERIES

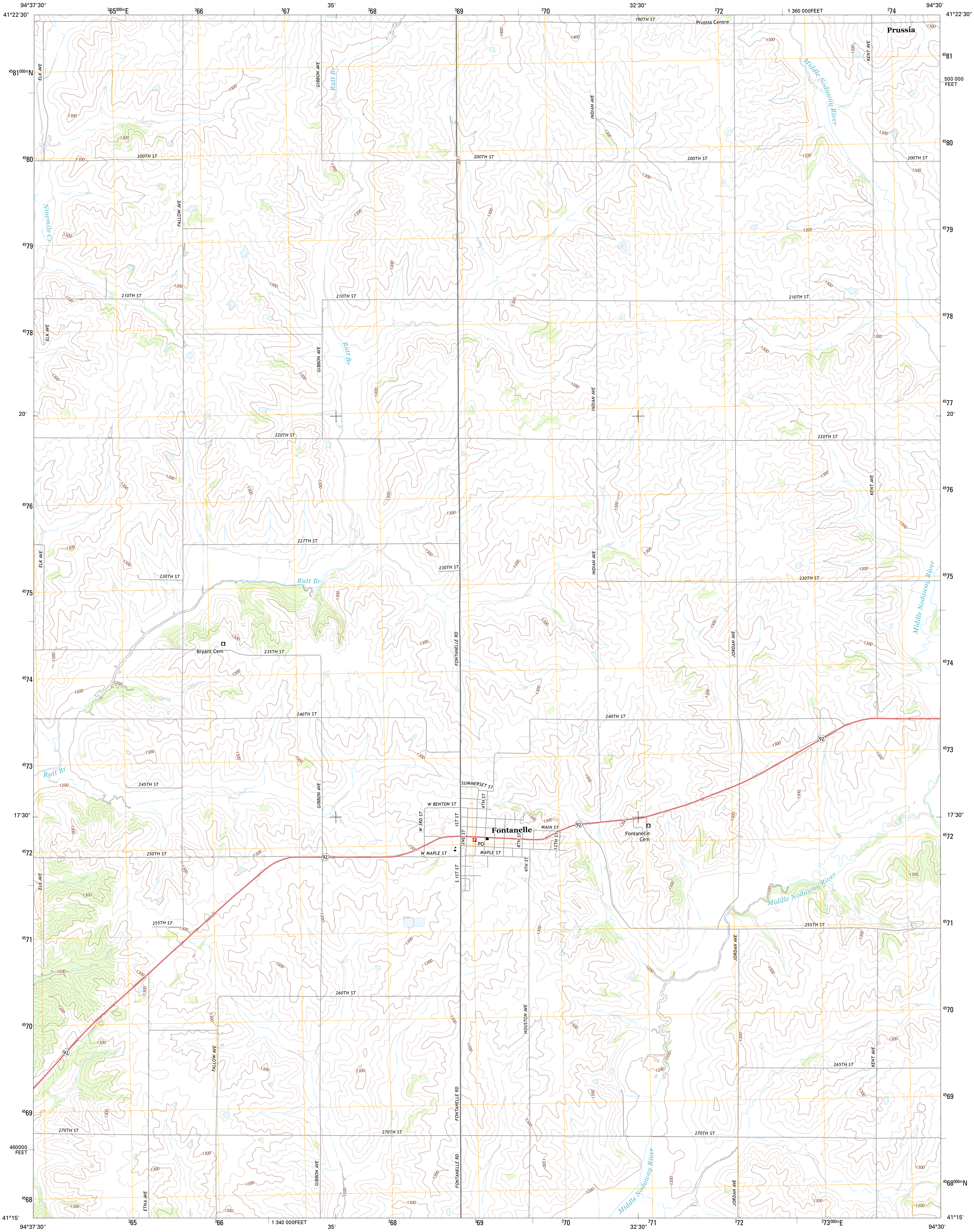

94°37'30"
41°22'30"
365000mE
366
367
35'
368
369
370
32'30"
372
1 360 000FEET
374
94°30'
4581000mN
4580
4579
4578
20'
4576
4575
4574
4573
17'30"
4572
4571
4570
4569
460000 FEET
4568
41°15'
365
366
1 340 000FEET
368
369
370
371
372
373000mE
4568000mN
4577
500 000 FEET
190TH ST
Prussia Centre
Prussia
ELK AVE
GIBBON AVE
Rutt Br
INDIAN AVE
KENT AVE
Middle Nodaway River
200TH ST
Ninemile Cr
FALLOW AVE
210TH ST
220TH ST
227TH ST
230TH ST
Bryant Cem
235TH ST
240TH ST
FONTANELLE RD
JORDAN AVE
245TH ST
SUMMERSET ST
W BENTON ST
4TH ST
W 3RD ST
1ST ST
2ND ST
Fontanelle
PO
MAIN ST
8TH ST
12TH ST
92
Fontanelle Cem
250TH ST
W MAPLE ST
MAPLE ST
S 1ST ST
9TH ST
255TH ST
260TH ST
HOUSTON AVE
265TH ST
ETNA AVE
270TH ST
1400
1300
1200

Produced by the United States Geological Survey
North American Datum of 1983 (NAD83)
World Geodetic System of 1984 (WGS84). Projection and
1 000-meter grid: Universal Transverse Mercator, Zone 15T
10 000-foot ticks: Iowa Coordinate System of 1983 (south zone)

Imagery..NAIP, July 2011
Roads..©2006-2012 TomTom
Names..GNIS, 2012
Hydrography....................National Hydrography Dataset, 2011
Contours...........................National Elevation Dataset, 2006
Boundaries...................Census, IBWC, IBC, USGS, 1972 - 2012

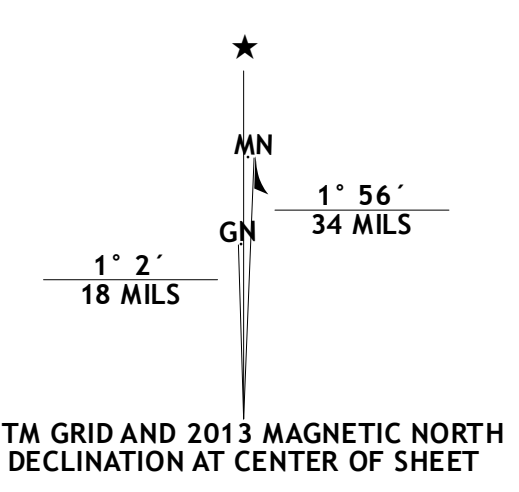

MN
GN
1° 56´
34 MILS
1° 2´
18 MILS

UTM GRID AND 2013 MAGNETIC NORTH
DECLINATION AT CENTER OF SHEET

U.S. National Grid
100,000-m Square ID
UF
Grid Zone Designation 15T

SCALE 1:24 000

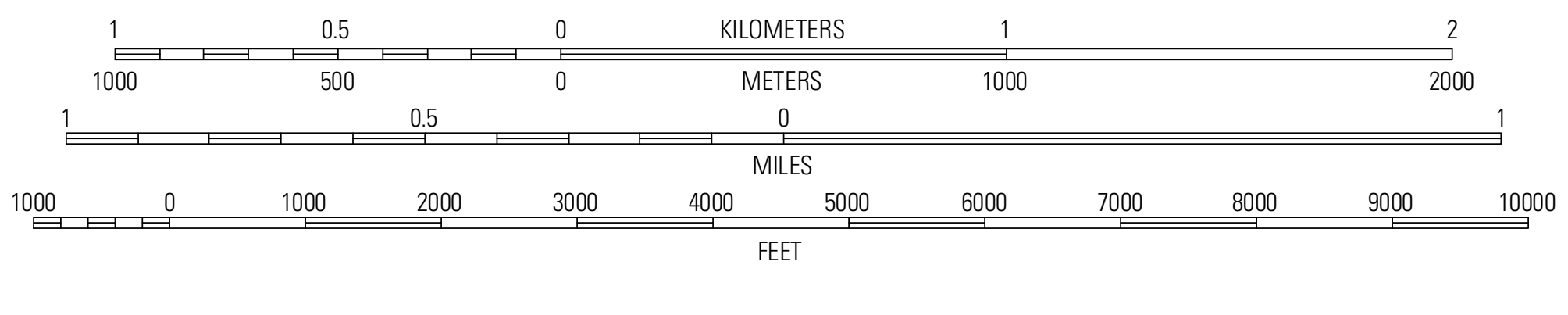

1
0.5
0
KILOMETERS
1
2
1000
500
0
METERS
1000
2000
1
0.5
0
MILES
1
1000
0
1000
2000
3000
4000
5000
6000
7000
8000
9000
10000
FEET

CONTOUR INTERVAL 20 FEET
NORTH AMERICAN VERTICAL DATUM OF 1988

This map was produced to conform with the
National Geospatial Program US Topo Product Standard, 2011.
A metadata file associated with this product is draft version 0.6.11

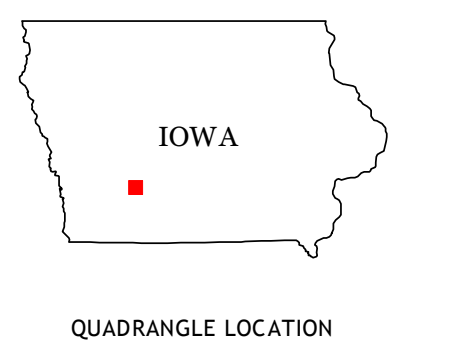

QUADRANGLE LOCATION

Adair South	Canby	Rosserdale
Fontanelle SW	Fontanelle	Greenfield
Bridgewater	Nevinville	Orient

ADJOINING 7.5' QUADRANGLES

ROAD CLASSIFICATION

Expressway	▬	Local Connector	▬
Secondary Hwy	▬	Local Road	▬
Ramp	▬	4WD	- - -

Interstate Route   US Route   ○ State Route

FONTANELLE, IA
2013