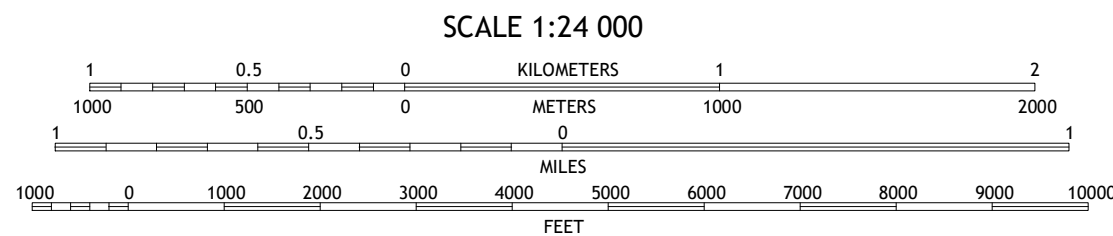
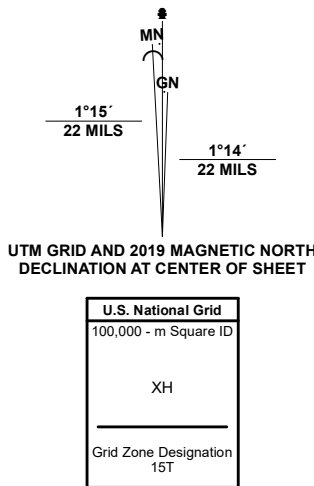


## Produced by the United States Geological Survey

North American Datum of 1983 (NAD83)  
World Geodetic System of 1984 (WGS84). Projection and  
1 000-meter grid: Universal Transverse Mercator, Zone 15T  
This map is not a legal document. Boundaries may be  
generalized for this map scale. Private lands within government  
reservations may not be shown. Obtain permission before  
entering private lands.

|                                |   |
|--------------------------------|---|
| Imagery.....                   | N.AIP, September 2017 - October 2018            |
| Roads.....                     | U.S. Census Bureau, 2018                        |
| Names.....                     | GNIS, 1979 - 2021                               |
| Hydrography.....               | National Hydrography Dataset, 2005 - 2021       |
| Contours.....                  | National Elevation Dataset, 2004 - 2021         |
| Boundaries.....                | Multiple sources; see metadata file 2019 - 2020 |
| Public Land Survey System..... | BLM, 2020                                       |
| Wetlands.....                  | FWS National Wetlands Inventory Not Available   |



CONTOUR INTERVAL 20 FEET  
NORTH AMERICAN VERTICAL DATUM OF 1988

This map was produced to conform with the  
National Geospatial Program US Topo Product Standard








QUADRANGLE LOCATION

|   |   |   |
|---|---|---|
| 1 | 2 | 3 |
| 4 |   | 5 |
| 6 | 7 | 8 |

### ADJOINING QUADRANGLES

- 1 Farmersburg
- 2 Clayton
- 3 Brodsville
- 4 Littleport
- 5 Guttenberg
- 6 Garber
- 7 Colesburg
- 8 Turkey River

## ROAD CLASSIFICATION

Expressway            Local Connector        
Secondary Hwy            Local Road        
Ramp            4WD        
 Interstate Route       US Route       State Route

**GARNAVILLO, IA**

2022

