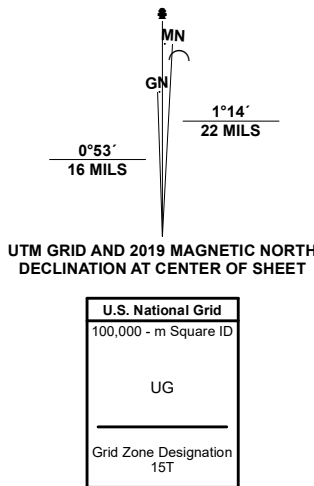


Produced by the United States Geological Survey

North American Datum of 1983 (NAD83)
World Geodetic System of 1984 (WGS84). Projection and
1 000-meter grid: Universal Transverse Mercator, Zone 15T
This map is not a legal document. Boundaries may be
generalized for this map scale. Private lands within government
reservations may not be shown. Obtain permission before
entering private lands.

Imagery.....	NAIP, July 2017	October 2015
Roads.....	U.S. Census Bureau,	2015
Names.....	GNIS, 2008	2015
Hydrography.....	National Hydrography Dataset,	2005
Contours.....	National Elevation Dataset,	2006
Boundaries.....	Multiple sources; see metadata file	2019
Public Land Survey System.....		BLM, 2020
Wetlands.....	FWS National Wetlands Inventory	Not Available



CONTOUR INTERVAL 10 FEET
NORTH AMERICAN VERTICAL DATUM OF 1988

This map was produced to conform with the
National Geospatial Program US Topo Product Standard.








1	2	3
4		5
6	7	8

ADJOINING QUADRANGLES

- 1 Knierim
- 2 Moorland
- 3 Fort Dodge South
- 4 Farnhamville
- 5 Harcourt
- 6 Churdan
- 7 Paton
- 8 Lanyon

ROAD CLASSIFICATION

Expressway		Local Connector	
Secondary Hwy		Local Road	
Ramp		4WD	

 Interstate Route  US Route  State Route

GOWRIE, IA
2022

