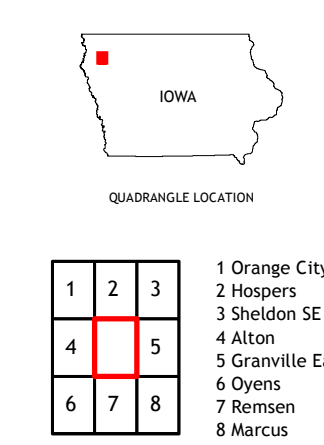
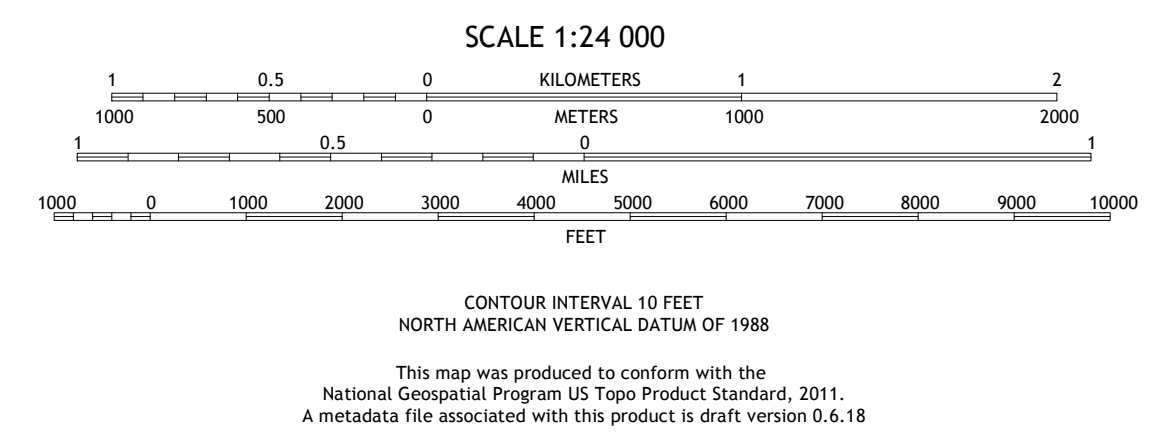
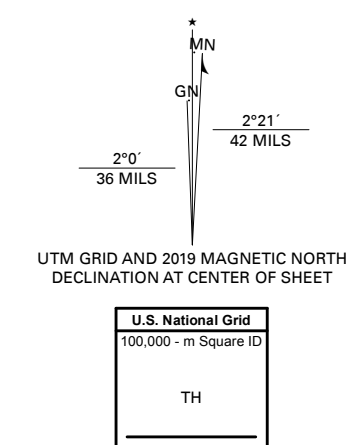


Produced by the United States Geological Survey
 North American Datum of 1983 (NAD83)
 World Geodetic System of 1984 (WGS84), Projection and
 1 000-meter grid/Universal Transverse Mercator, Zone 14T15T
 This map is not a legal document. Boundaries may be
 generalized for this map scale. Private lands within government
 reservations may not be shown. Obtain permission before
 entering private lands.

Imagery.....NAIP, July 2017 - October 2017
 Roads.....U.S. Census Bureau, 2018
 Names.....GNIS, Not Available
 Hydrography.....National Hydrography Dataset, 2006 - 2018
 Contours.....National Elevation Dataset, 2005 - 2006
 Boundaries.....Multiple sources; see metadata file, 2016 - 2017
 Public Land Survey System.....BLM, 2017
 Wetlands.....FWS National Wetlands Inventory, 2002



ROAD CLASSIFICATION

- Expressway
- Secondary Hwy
- Ramp
- Interstate Route
- Local Connector
- Local Road
- 4WD
- US Route
- State Route

GRANVILLE WEST, IA
2018

NSN 7560-301-630-2760
 USGS X 2.4 K 1 B 1.5
 NGA REF NO. JUSGSX2.4K1B1.5