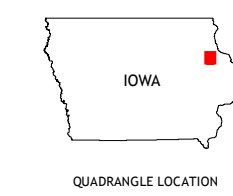
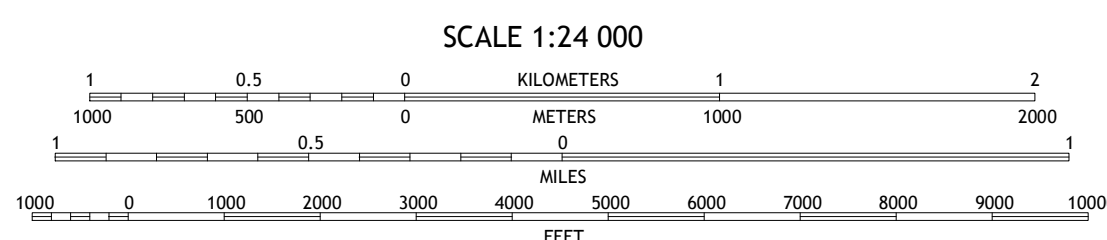
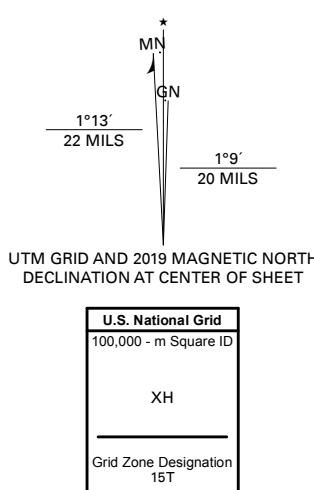


Produced by the United States Geological Survey
North American Datum of 1983 (NAD83)
World Geodetic System of 1984 (WGS84). Projection and
1 000-meter grid: Universal Transverse Mercator, Zone 15T
This map is not a legal document. Boundaries within government
reservations may not be shown. Obtain permission before
entering private lands.

Imagery: NAIP, August 2017 - October 2017
Roads: U.S. Census Bureau, 2018
Names: GNS, 1979 - 2018
Hydrography: National Hydrography Dataset, 2006 - 2018
Contours: National Elevation Dataset, 2005
Boundaries: Multiple sources; see metadata file, 2016 - 2017
Public Land Survey System: BLM, 2017
Wetlands: FWS National Wetlands Inventory, 2002



QUADRANGLE LOCATION

1	2	3
4	5	6
7	8	

ADJOINING QUADRANGLES

ROAD CLASSIFICATION

- Expressway
- Secondary Hwy
- Ramp
- Local Connector
- Local Road
- 4WD
- US Route
- State Route

GREELEY, IA
2018

