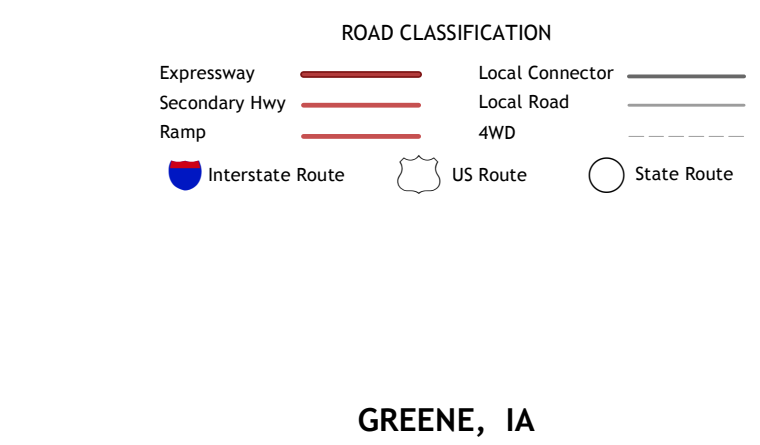
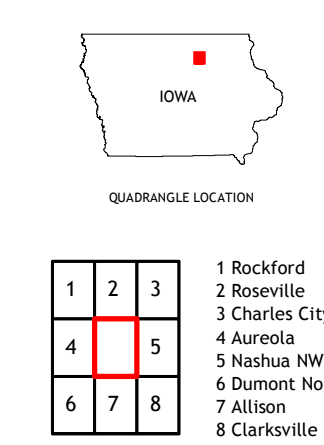
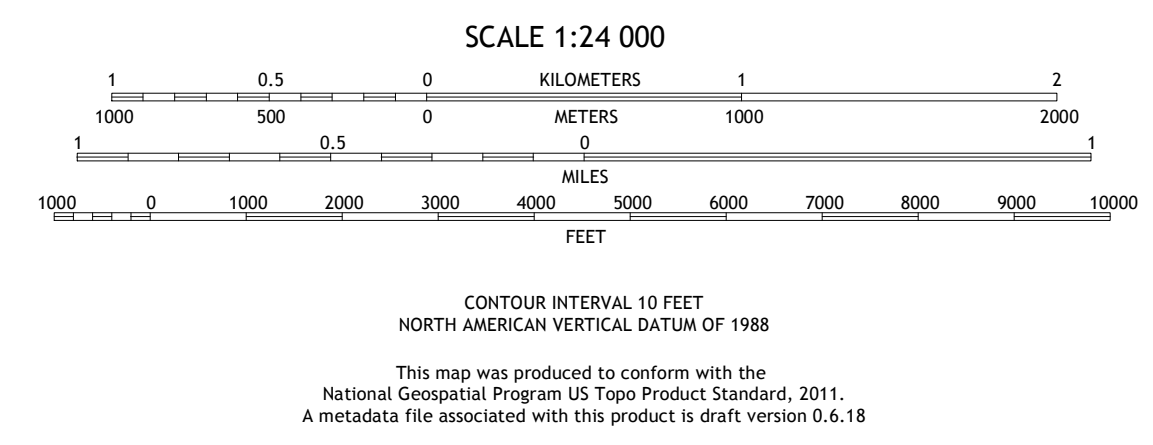
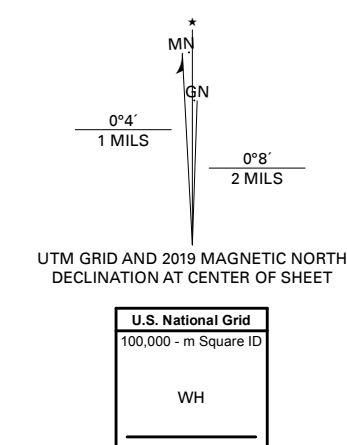


**Produced by the United States Geological Survey**  
 North American Datum of 1983 (NAD83)  
 World Geodetic System of 1984 (WGS84). Projection and  
 1 000-meter grid/Universal Transverse Mercator, Zone 15T  
 This map is not a legal document. Boundaries may be  
 generalized for this map scale. Private lands within government  
 reservations may not be shown. Obtain permission before  
 entering private lands.

Imagery.....NAIP, September 2017 - October 2017  
 Roads.....U.S. Census Bureau, 2018  
 Names.....GNIS, 1979 - 2018  
 Hydrography.....National Hydrography Dataset, 2004 - 2018  
 Contours.....National Elevation Dataset, 2012  
 Boundaries.....Multiple sources; see metadata file, 2016 - 2017  
 Public Land Survey System.....BLM, 2017  
 Wetlands.....FWS National Wetlands Inventory, 2002



NSN 164-301-636-276-9  
 NSN REF NO. JUSGSX24K18384