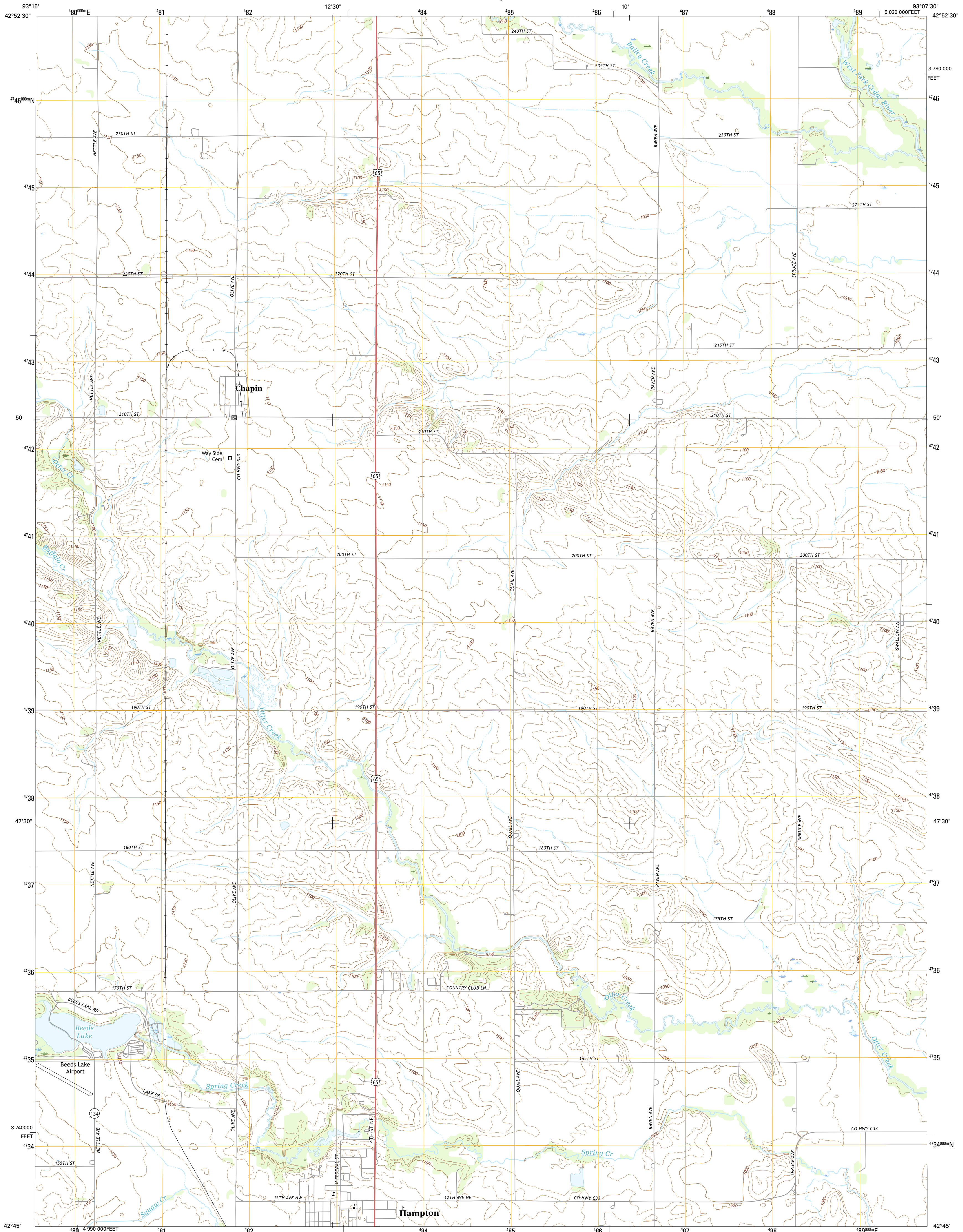




U.S. DEPARTMENT OF THE INTERIOR  
U.S. GEOLOGICAL SURVEY



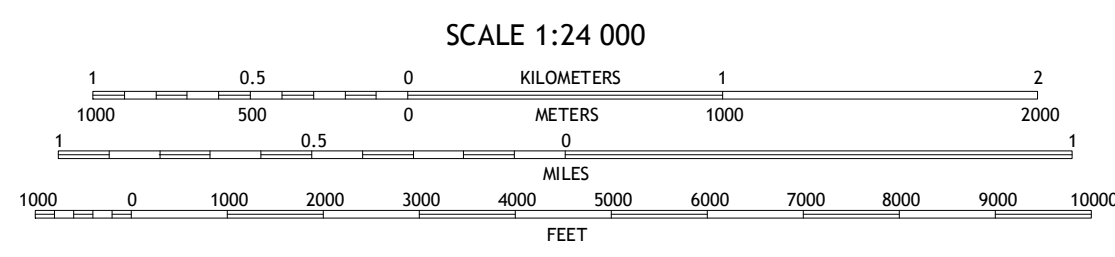
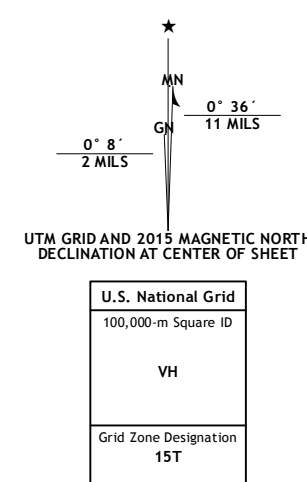
HAMPTON NORTH QUADRANGLE  
IOWA-FRANKLIN CO.  
7.5-MINUTE SERIES



**Produced by the United States Geological Survey**  
 North American Datum of 1983 (NAD83)  
 World Geodetic System of 1984 (WGS84), Projection and  
 1 000-meter grid: Universal Transverse Mercator, Zone 17T  
 10 000-foot ticks: Iowa Coordinate System of 1983 (north zone)

This map is not a legal document. Boundaries may be  
 generalized for this map scale. Private lands within government  
 reservations may not be shown. Obtain permission before  
 entering private lands.

Imagery:.....NAIP, September 2014  
 Roads:.....U.S. Census Bureau, 2014 - 2015  
 Names:.....GNIS, 2015  
 Hydrography:.....National Hydrography Dataset, 2014  
 Contours:.....National Elevation Dataset, 2012  
 Boundaries:.....Multiple sources; see metadata file 1972 - 2015  
 Public Land Survey System:.....BLM, 2014  
 Wetlands:.....FWS National Wetlands Inventory 1977 - 2014



SCALE 1:24 000  
 CONTOUR INTERVAL 10 FEET  
 NORTH AMERICAN VERTICAL DATUM OF 1988

This map was produced to conform with the  
 National Geospatial Program US Topo Product Standard, 2011.  
 A metadata file associated with this product is draft version 0.6.19



**ROAD CLASSIFICATION**

Expressway	Local Connector
Secondary Hwy	Local Road
Ramp	4WD
Interstate Route	US Route
	State Route

1	2	3
4	5	6
7	8	

ADJOINING QUADRANGLES

1 Swaledale  
 2 Sheffield  
 3 Dougherty  
 4 Latimer  
 5 Hansell  
 6 Coulter  
 7 Hampton South  
 8 Ackley NE

**HAMPTON NORTH, IA**  
2015

