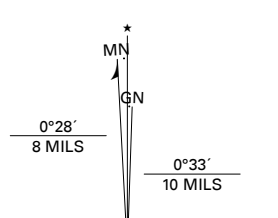


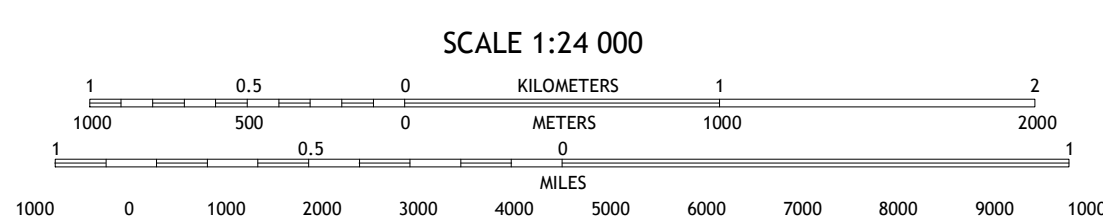

**Produced by the United States Geological Survey**

North American Datum of 1983 (NAD83)  
World Geodetic System of 1984 (WGS84) Projection and  
1 000 meter grid/Universal Transverse Mercator, Zone 15T  
This map is not a legal document. Boundaries may be  
generalized for this map scale. Private lands within government  
reservations may not be shown. Obtain permission before  
entering private lands.

Imagery	.....NAIP, September 2017 - October 2017
Roads	.....U.S. Census Bureau, 2018
Names	.....GNIS, 1979 - 2018
Hydrography	.....National Hydrography Dataset, 2006 - 2018
Contours	.....National Elevation Dataset, 2005 - 2017
Boundaries	.....Multiple sources; see metadata file 2016
Public Land Survey System	.....BLM, 2017
Wetlands	.....FWS National Wetlands Inventory, 2002



UTM GRID AND 2018 MAGNETIC NORTH  
DECLINATION AT CENTER OF SHEET



CONTOUR INTERVAL 10 FEET  
NORTH AMERICAN VERTICAL DATUM OF 1988  
This map was produced to conform with the  
National Geospatial Program US Topo Product Standard, 2011.  
A metadata file associated with this product is draft version 0.6.18



QUADRANGLE LOCATION

1	2	3
4	5	6
7	8	9

ADJOINING QUADRANGLES

- 1 Elberon
- 2 Keystone North
- 3 Van Horne
- 4 Belle Plaine
- 5 Blairstown
- 6 Hartwick
- 7 Ladora
- 8 Marengo

ROAD CLASSIFICATION	
Expressway	Local Connector
Secondary Hwy	Local Road
Ramp	4WD
Interstate Route	US Route
	State Route

