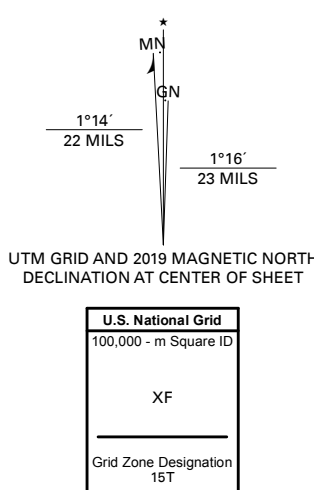


**Produced by the United States Geological Survey**

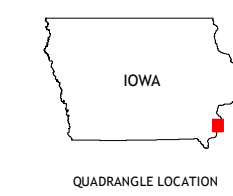
North American Datum of 1983 (NAD83)  
World Geodetic System of 1984 (WGS84). Projection and  
1 000-meter grid/Universal Transverse Mercator, Zone 15T  
This map is not a legal document. Boundaries may be  
generalized for this map scale. Private lands within government  
reservations may not be shown. Obtain permission before  
entering private lands.

Imagery:.....NAIP, July 2017 - October 2017  
Roads:.....U.S. Census Bureau, 2017 - 2018  
Names:.....GNIS, 1979 - 2016  
Hydrography:.....National Hydrography Dataset, 2006 - 2018  
Contours:.....National Elevation Dataset, 1999 - 2016  
Boundaries:.....Multiple sources; see metadata file, 2016 - 2017  
Public Land Survey System:.....BLM, 2017  
Wetlands:.....FWS National Wetlands Inventory 2002 - 2005



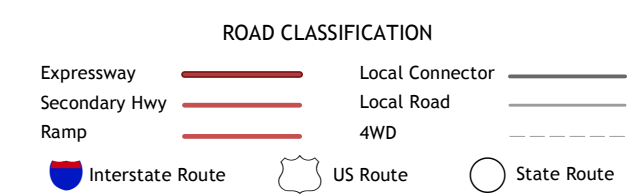
CONTOUR INTERVAL 10 FEET  
NORTH AMERICAN VERTICAL DATUM OF 1988

This map was produced to conform with the  
National Geospatial Program US Topo Product Standard, 2011.  
A metadata file associated with this product is draft version 0.6.18



1	2	3
4	5	6
7	8	

- 1 Medapolis
- 2 Oakville
- 3 Keithsburg
- 4 Sperry
- 5 Okquawka
- 6 West Burlington
- 7 Burlington
- 8 Gladstone



**KINGSTON, IA, IL**  
2018

