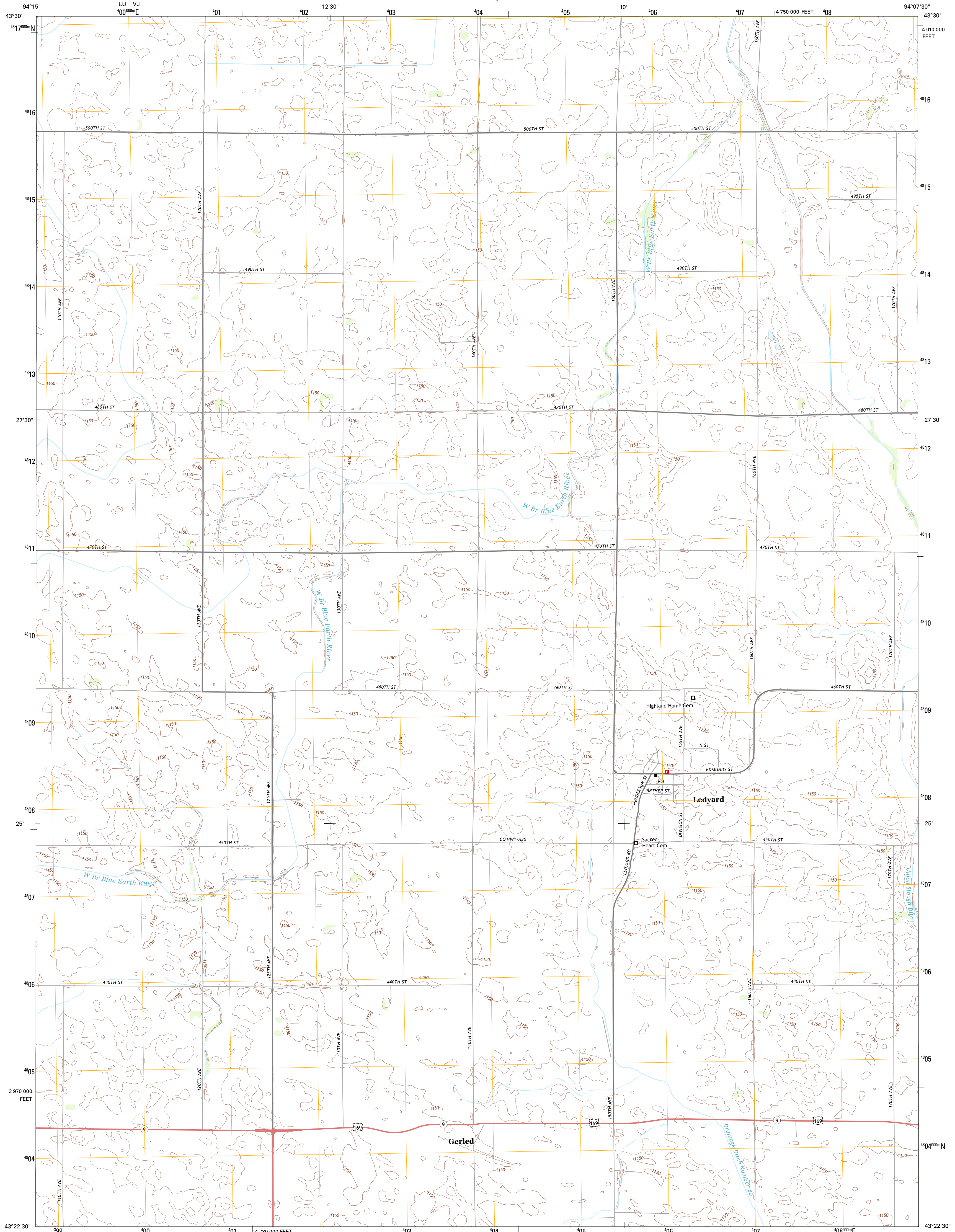




U.S. DEPARTMENT OF THE INTERIOR
U. S. GEOLOGICAL SURVEY

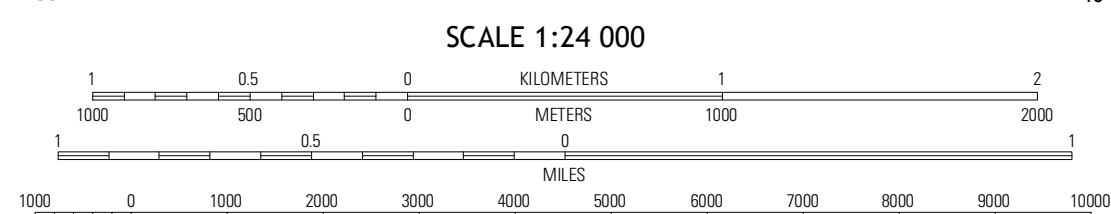
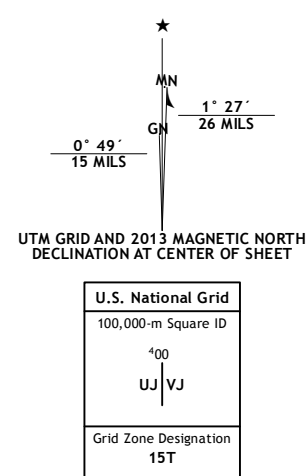


LEDYARD QUADRANGLE
IOWA-KOSSUTH CO.
7.5-MINUTE SERIES



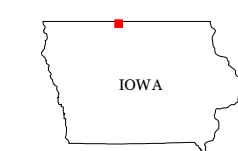
Produced by the United States Geological Survey
North American Datum of 1983 (NAD83)
World Geodetic System of 1984 (WGS84), Projection and
1 000-meter grid: Universal Transverse Mercator, Zone 15T
10 000-foot ticks: Iowa Coordinate System of 1983 (north zone)

Imagery:.....NAIP, July 2011
Roads:.....©2006-2012 TomTom
Names:.....GNIS, 2012
Hydrography:.....National Hydrography Dataset, 2011
Contours:.....National Elevation Dataset, 2005
Boundaries:.....Census, IBWC, IBC, USGS, 1972 - 2012



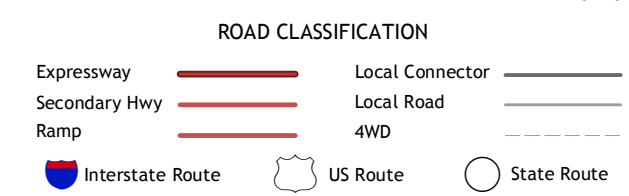
CONTOUR INTERVAL 10 FEET
NORTH AMERICAN VERTICAL DATUM OF 1988

This map was produced to conform with the
National Geospatial Program US Topo Product Standard, 2011.
A metadata file associated with this product is draft version 0.6.11



QUADRANGLE LOCATION

East Chain	Pilot Grove	Elmore
Svea City	Ledyard	Lakota
Armstrong SE	Bancroft	German Valley



LEDYARD, IA
2013

ADJOINING 7.5 QUADRANGLES