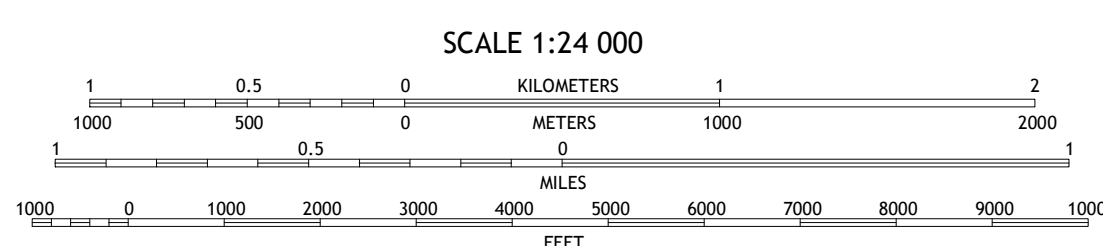
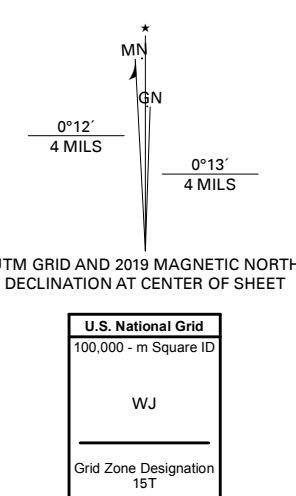


Produced by the United States Geological Survey
North American Datum of 1983 (NAD83)
World Geodetic System of 1984 (WGS84). Projection and
1 000-meter grid: Universal Transverse Mercator, Zone 15T
This map is not a legal document. Boundaries may be
generalized for this map scale. Private lands within government
reservations may not be shown. Obtain permission before
entering private lands.

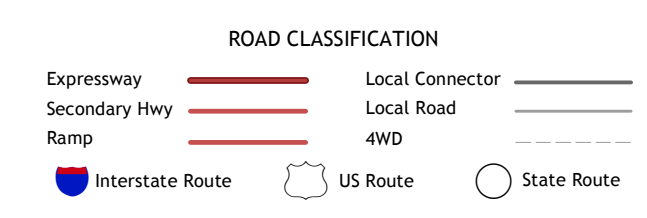
Imagery:.....NAIP, September 2017 - November 2017
Roads:.....U.S. Census Bureau, 2018
Names:.....GNS, 1979 - 2018
Hydrography:.....National Hydrography Dataset, 2003 - 2018
Contours:.....National Elevation Dataset, 2005
Boundaries:.....Multiple sources; see metadata file 2016 - 2017
Public Land Survey System:.....BLM, 2017
Wetlands:.....FWS National Wetlands Inventory 1983 - 2011



ADJOINING QUADRANGLES

1	2	3
4	5	6
7	8	

- 1 Rose Creek
- 2 Adams
- 3 Lee Roy
- 4 Stacyville
- 5 McIntire
- 6 Osage
- 7 New Haven
- 8 Riceville



SCALE 1:24 000
CONTOUR INTERVAL 10 FEET
NORTH AMERICAN VERTICAL DATUM OF 1988
This map was produced to conform with the
National Geospatial Program US Topo Product Standard, 2011.
A metadata file associated with this product is draft version 0.6.18

