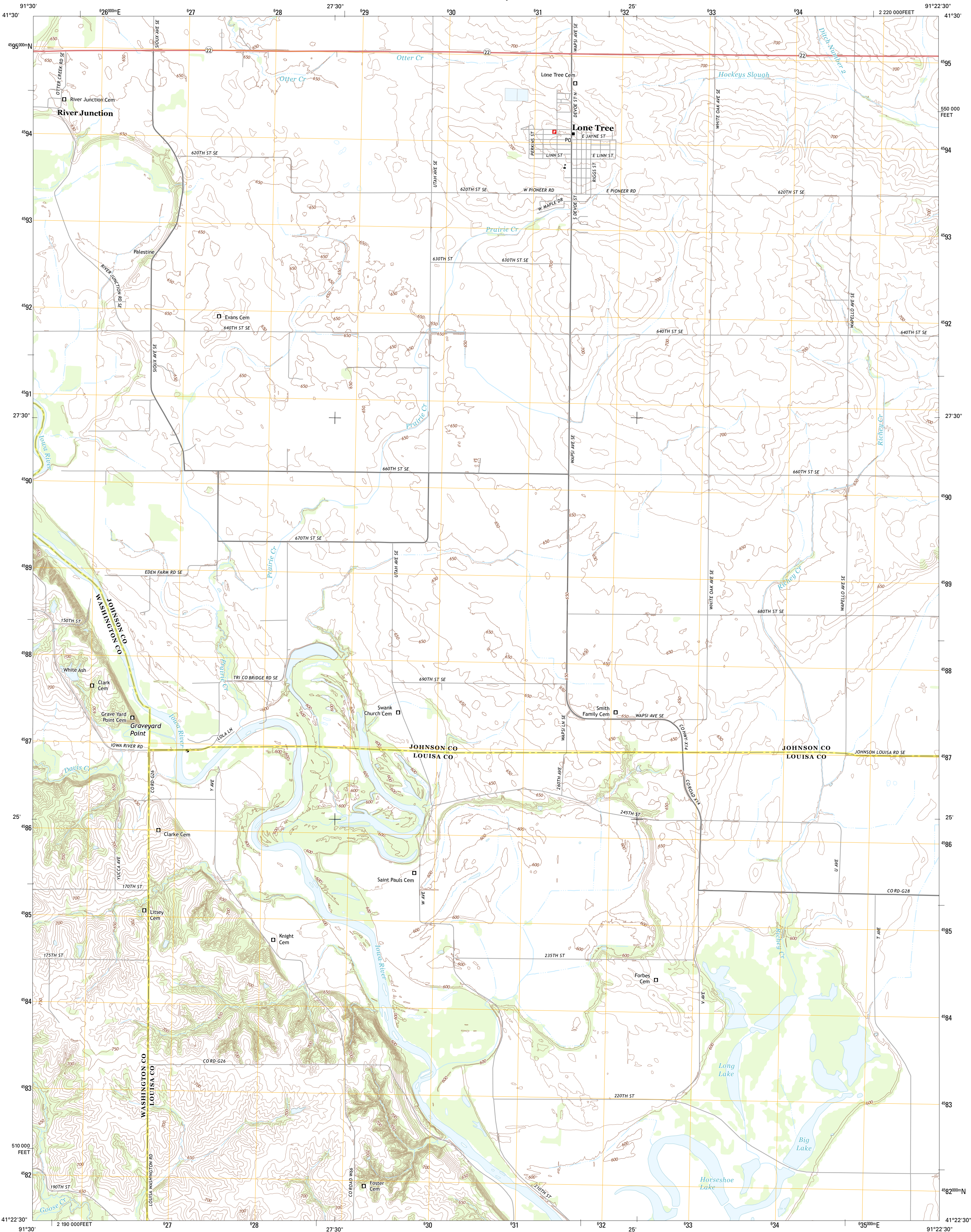




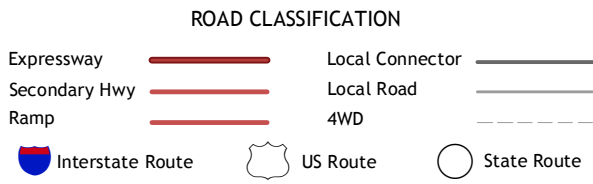

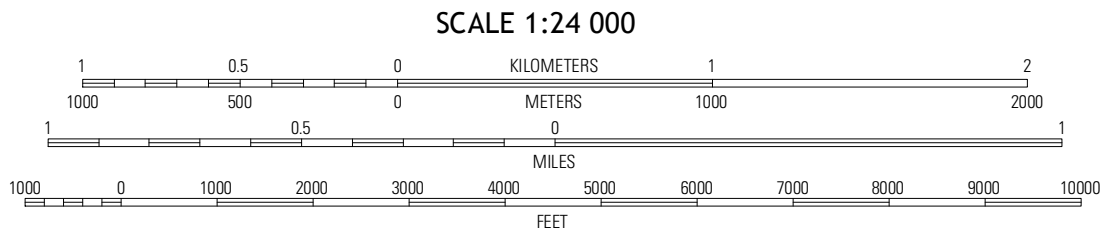
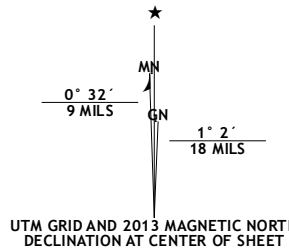
U.S. DEPARTMENT OF THE INTERIOR
U. S. GEOLOGICAL SURVEY



LONE TREE QUADRANGLE
IOWA
7.5-MINUTE SERIES



Produced by the United States Geological Survey
North American Datum of 1983 (NAD83)
World Geodetic System of 1984 (WGS84), Projection and
1 000-meter grid: Universal Transverse Mercator, Zone 15T
10 000-foot ticks: Iowa Coordinate System of 1983 (south zone)



| | | |
|-----------|-----------------|-------------------|
| Hills | West Liberty SW | West Liberty |
| Riverside | Lone Tree | Nichols |
| Alinworth | Otter | Columbus Junction |

LONE TREE, IA
2013