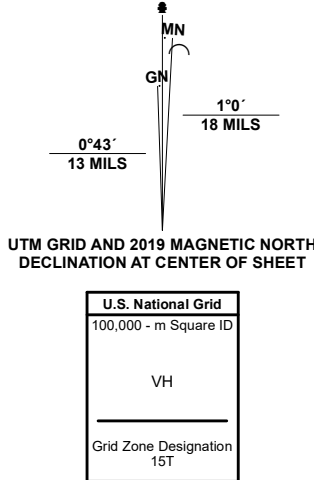


Produced by the United States Geological Survey

North American Datum of 1983 (NAD83)
World Geodetic System of 1984 (WGS84). Projection and
1 000-meter grid: Universal Transverse Mercator, Zone 15T

This map is not a legal document. Boundaries may be
generalized for this map scale. Private lands within government
reservations may not be shown. Obtain permission before
entering private lands.

| | | |
|--------------------------------|-------------------------------------|---------------|
| Imagery..... | NAIP, July 2017 | October 2015 |
| Roads..... | U.S. Census Bureau, | 2015 |
| Names..... | GNIS, 1979 | 2021 |
| Hydrography..... | National Hydrography Dataset, | 2004 - 2018 |
| Contours..... | National Elevation Dataset, | 2013 |
| Boundaries..... | Multiple sources; see metadata file | 2019 - 2020 |
| Public Land Survey System..... | | BLM, 2020 |
| Wetlands..... | FWS National Wetlands Inventory | Not Available |



CONTOUR INTERVAL 5 FEET
NORTH AMERICAN VERTICAL DATUM OF 1988

This map was produced to conform with the
National Geospatial Program US Topo Product Standard








| | | |
|---|---|---|
| 1 | 2 | 3 |
| 4 | | 5 |
| 6 | 7 | 8 |

1 Alguna
 2 Sexton
 3 Wesley
 4 Saint Jos
 5 Corwith
 6 Livermor
 7 Hardy
 8 Renwick

ADJOINING QUADRANGLES

ROAD CLASSIFICATION

| | | | |
|---------------|---|-----------------|---|
| Expressway | | Local Connector | |
| Secondary Hwy | | Local Road | |
| Ramp |  | 4WD |  |

| | | |
|--|--|---|
|  Interstate Route |  US Route |  State Route |
|--|--|---|

LU VERNE, IA
2022

