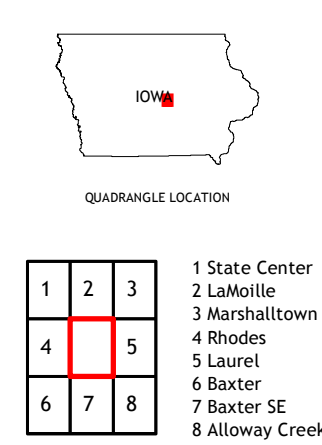
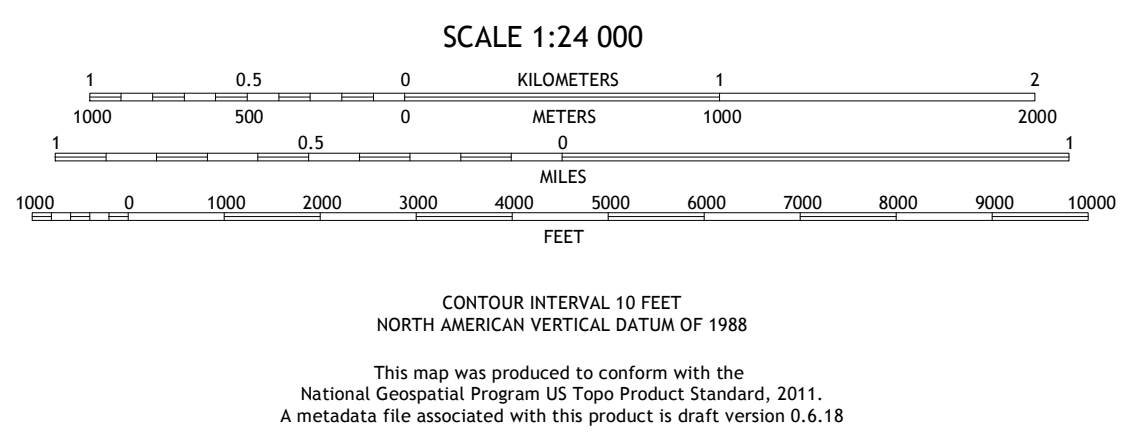
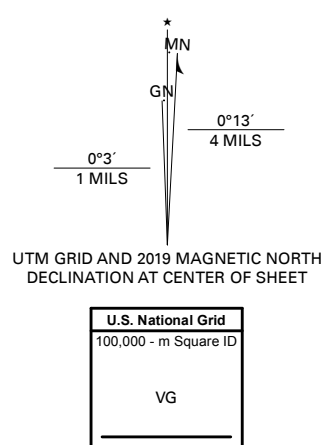


**Produced by the United States Geological Survey**  
North American Datum of 1983 (NAD83)  
World Geodetic System of 1984 (WGS84), Projection and  
1 000-meter grid/Universal Transverse Mercator, Zone 15T  
This map is not a legal document. Boundaries may be  
generalized for this map scale. Private lands within government  
reservations may not be shown. Obtain permission before  
entering private lands.

Imagery.....N.A.I.P., September 2017 - October 2017  
Roads.....U.S. Census Bureau, 2018  
Names.....GNIS, 1979 - 2018  
Hydrography.....National Hydrography Dataset, 2006 - 2018  
Contours.....National Elevation Dataset, 2005  
Boundaries.....Multiple sources; see metadata file, 2016 - 2017  
Public Land Survey System.....BLM, 2017  
Wetlands.....FWS National Wetlands Inventory, 2002



**ROAD CLASSIFICATION**

Expressway	Local Connector
Secondary Hwy	Local Road
Ramp	4WD
Interstate Route	US Route
	State Route

1 State Center  
2 LaMolle  
3 Marshalltown  
4 Rhodes  
5 Laurel  
6 Baxter  
7 Baxter SE  
8 Alloway Creek

**MELBOURNE, IA**  
2018

