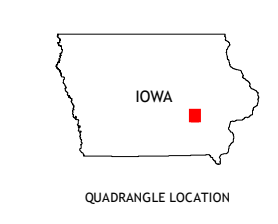
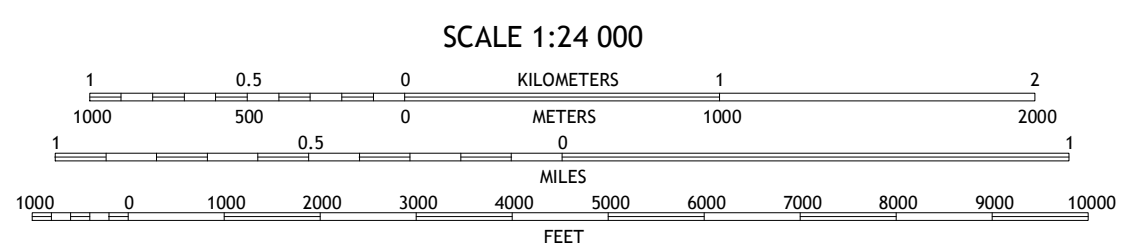
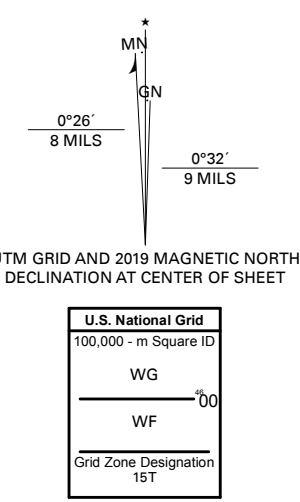


Produced by the United States Geological Survey
North American Datum of 1983 (NAD83)
World Geodetic System of 1984 (WGS84). Projection and
1 000-meter grid: Universal Transverse Mercator, Zone 15T
This map is not a legal document. Boundaries may be
generalized for this map scale. Private lands within government
reservations may not be shown. Obtain permission before
entering private lands.

Imagery:NAIP, September 2017 - October 2017
Roads:U.S. Census Bureau, 2018
Names:GNIS, 1979 - 2018
Hydrography:National Hydrography Dataset, 2006 - 2018
Contours:National Elevation Dataset, 1999 - 2006
Boundaries:Multiple sources; see metadata file 2016 - 2017
Public Land Survey System:BLM, 2017
Wetlands:FWS National Wetlands Inventory, 2002



ADJOINING QUADRANGLES

1	2	3
4	5	6
7	8	

1 Victor
2 Williamsburg NW
3 Williamsburg
4 Deep River
5 North English
6 What Cheer
7 Keswick
8 South English

