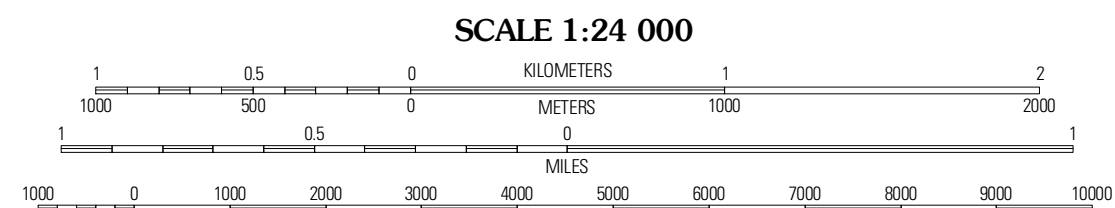





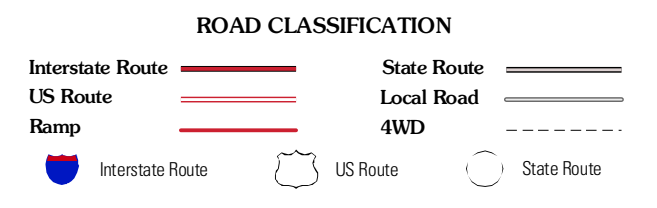
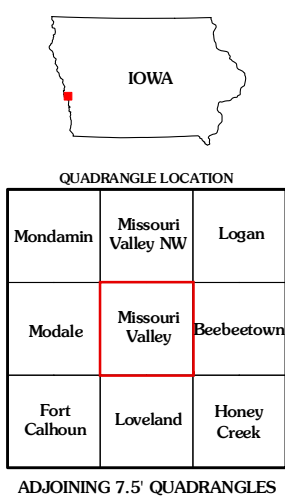
Produced by the United States Geological Survey
North American Datum of 1983 (NAD83)
World Geodetic System of 1984 (WGS84), Projection and
1 000-meter grid; Universal Transverse Mercator, Zone 15T
10 000-foot ticks; Iowa Coordinate System of 1983
(south zone)
and Nebraska Coordinate System of 1983

Imagery: N.A.P., July 2009
Roads: US Census Bureau TIGER data
with limited USGS updates, 2004
Names: G.N.S., 2008
Hydrography: National Hydrography Dataset, 2009
Contours: National Elevation Dataset, 2006



CONTOUR INTERVAL 10 FEET

This map was produced to conform with version 0.5.10 of the
draft USGS Standards for 7.5-Minute Quadrangle Maps.
A metadata file associated with this product is also draft version 0.5.10



MISSOURI VALLEY, IA-NE
2010